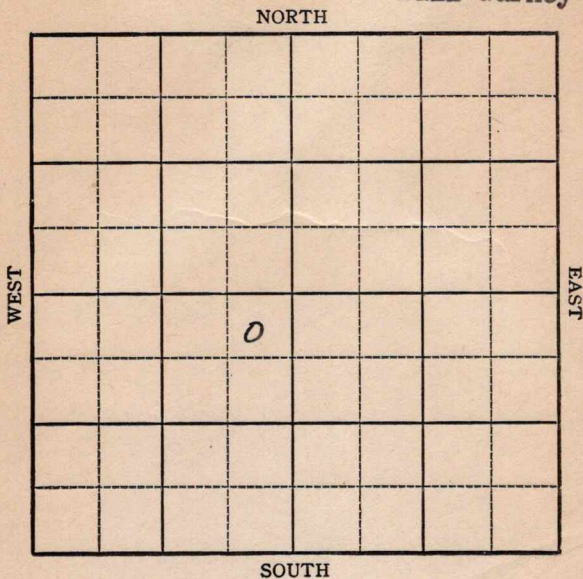


Section 32 Township 13 Range 14W

Well No. 1 Boxberger

Company Eldorado Ref et al
Hall-Gurney



Sec. 32 Twp. 13 R. 14-W

Well No. #1 Boxberger Farm

Eldorado Ref. etal Company

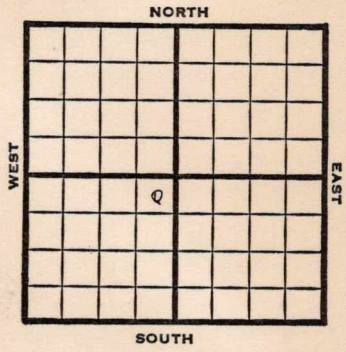
Hall-Gurney

330 Ft. from N. Line

_____ Ft. from S. Line

330 Ft. from E. Line

_____ Ft. from W. Line



NE SW

1949 **Elev 1862'** REPORT

1/26 Location

2/2 Drlg. 100'

2/9 8"@ 175'

Drlg 503'

2/16 **Lansing 3027'**

Arbuckle 3296-99'

TD 3299

5"@ 3297'

2/23 **Arb 3292'**

TD 3296

5"@ 3293'

Swb 8½ Oil PH 12 hrs.

3/2 "

3/8 "

3/16 TD 3296'

Arb. 3292'

5"@ 3293'

Pump 100 Pot

40⁹ Gr.

Comp

COMPLETED

Map No. _____ Sec. 32 Twp. 13 R. 14W

Well No. 1 Boxberger

Eldorado Ref. etal.

Company

FIRST REPORT

Contractor

NE SW


SECTION PLAT

330 Ft. from N. Line

_____ Ft. from S. Line

330 Ft. from E. Line

_____ Ft. from W. Line



Russell County

Location X

Rig up _____

Drilling and Remarks:

RECORD

Cased _____ in., _____ ft.

Sand _____

Gas _____

Oil _____

Total Depth _____

PRODUCTION

1st 24 hrs. Nat. _____

1st 24 hrs. after shot _____

Gas _____ Cu. Ft.

Dry Hole _____

Abandoned _____

Date

JAN 26 1949 19

S. J. LEWIS Scout

Map No. K72 Sec. 32 Twp. 13 R. 14W

Well No. 1 Boxberger

Eldorado Ref. etal. Company

COMPLETE Contractor

NE SW

E. 1562


SECTION PLAT

330 Ft. from N. Line

 Ft. from S. Line

330 Ft. from E. Line

 Ft. from W. Line



Russell County

Location

Rig up

Drilling and Remarks:

CR 8292

5" CR 293

Pump 100 P.S.

40 3/4"

RECORD

Cased in., ft.

Sand

Gas

Oil

Total Depth 0296.

PRODUCTION

1st 24 hrs. Nat.

1st 24 hrs. after shot

Gas Cu. Ft.

Dry Hole

Abandoned

Date

MAR 16 1949 19

S. J. LEWIS Scout