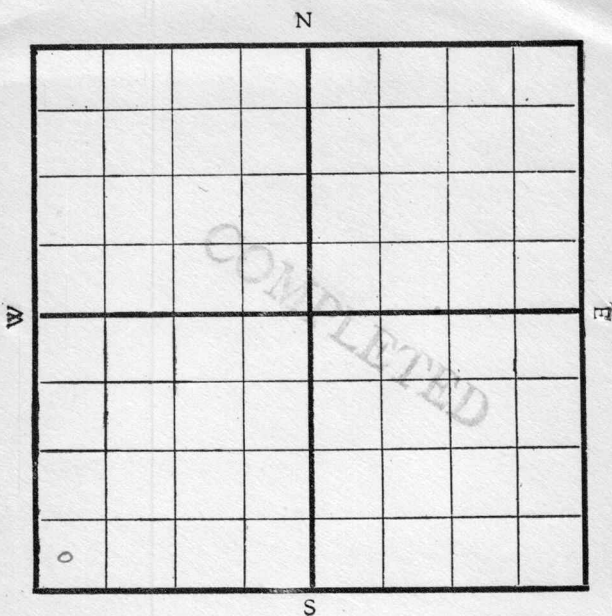


Map No. _____ Sec. 24 Twp. 30 R. 6
Well No. 1 Womack Farm _____
Landau Company _____



Location _____

Drilling Remarks:

RECORD

Cased _____ in. _____ ft.

Sand _____

Gas _____

Oil _____

Total Depth _____

Rig Up _____

Drilling Remarks:

PRODUCTION

1st 24 hrs. Nat. _____

1st 24 hrs. after shot _____

Gas _____ cu. ft.

Dry Hole _____


Abandoned _____

Map No. Cowley K-t-t Sec. 24 Twp. 30 R. 6

Well No. 1 Womack Farm

Sinclair Company

NORTH



SOUTH

Location /
Rig Up
Drilling and remarks

RECORD

Cased _____ in. _____ Ft.
Sand _____
Gas _____
Oil _____
Total Depth _____

PRODUCTION

1st 24 hrs. Nat. _____
1st 24 hrs. after shot _____
Gas _____ Cu. Ft.
Dry Hole _____
Abandoned _____

Date

FEB 10 1917

191

E. H. WEST

Scout


COWLEY

map No. _____ Sec. 24 Twp. 30 R. 6

Well No. 1 Womack Farm

Sinclair Company

NORTH



SOUTH

Location _____

Rig Up _____

Drilling and remarks

*Timbers on
Ground*

RECORD

Cased _____ in. _____ Ft.

Sand _____

Gas _____

Oil _____

Total Depth _____

PRODUCTION

1st 24 hrs. Nat. _____

1st 24 hrs. after shot _____

Gas _____ Cu. Ft.

Dry Hole _____

Abandoned _____

Date

FEB 17 1917


B. J. Weaver Scout

Map No. _____ Sec. 24 Twp. 30 R. 6

Well No. 1 Womack Farm

_____ Sinclair Company

NORTH



SOUTH

Location _____

Rig up _____

Drilling and Remarks:

Rig up

RECORD

Cased _____ in. _____ Ft.

Sand _____

Gas _____

Oil _____

Total Depth _____

PRODUCTION

1st 24 hrs. Nat. _____

1st 24 hrs. after shot _____

Gas _____ Cu. Ft.

Dry Hole _____

Abandoned _____

Date

FEB 24 1917

191


C. J. Crocker Scout

COWLEY

Map No. _____ Sec. 24 Twp. 30 R. 6

Well No. 1 Wornack Farm _____
Sinclair Company _____

NORTH



SOUTH

Location _____
 Rig Up _____
 Drilling and remarks

Rig up

RECORD

Cased _____ in. _____ Ft.
 Sand _____
 Gas _____
 Oil _____
 Total Depth _____

PRODUCTION

1st 24 hrs. Nat. _____
 1st 24 hrs. after shot _____
 Gas _____ Cu. Ft.
 Dry Hole _____
 Abandoned _____

Date

MAR 3 1917


191

G. T. Crocker Scout

Map No. _____ Sec. 24 Twp. 30 R. 6 *Cowley*

Well No. 1 Womack Farm

Sinclair Company
NORTH



Location _____

Rig up _____

Drilling and Remarks:

Rig up

RECORD

Cased _____ in. _____ Ft.

Sand _____

Gas _____

Oil _____

Total Depth _____

PRODUCTION

1st 24 hrs. Nat. _____

1st 24 hrs. after shot _____

Gas _____ Cu. Ft.

Dry Hole _____


Abandoned _____

Date

3/10, 1917, C. J. Lawler Scout

Map No. _____ Sec. 24 Twp. 30 R. 6
Well No. 1 Womuck Farm
Sinclair Company

NORTH



SOUTH

Location _____
Rig Up _____
Drilling and remarks
Rigging up.

RECORD

Cased _____ in. _____ Ft.
Sand _____
Gas _____
Oil _____
Total Depth _____

PRODUCTION

1st 24 hrs. Nat. _____
1st 24 hrs. after shot _____
Gas _____ Cu. Ft.
Dry Hole _____
Abandoned _____


Date

MAR 17 1917

C. J. Crocker
Scout

Map No. _____ Sec. 24 Twp. 30 R. 6
Well No. 1 Womack Farm
Sinclair Company

NORTH



SOUTH

Location _____
 Rig Up _____
 Drilling and remarks
Spudding

RECORD

Cased _____ in. _____ Ft.
 Sand _____
 Gas _____
 Oil _____
 Total Depth _____


PRODUCTION

1st 24 hrs. Nat. _____
 1st 24 hrs. after shot _____
 Gas _____ Cu. Ft.
 Dry Hole _____
 Abandoned _____

Date MAR 24 1917
 _____ 191 _____ Scout
E. J. Crocker.

Map No. _____ Sec. 24 Twp. 30 R. 6 ^{Cowley}
 Well No. 1 Wornack Farm _____
Sinclair Company

NORTH



SOUTH

Location _____
 Rig Up _____
 Drilling and remarks

Dry - 600'

RECORD

Cased _____ in. _____ Ft.
 Sand _____
 Gas _____
 Oil _____
 Total Depth _____

PRODUCTION

1st 24 hrs. Nat. _____
 1st 24 hrs. after shot _____
 Gas _____ Cu. Ft.
 Dry Hole _____
 Abandoned _____

Date

MAR 31 1917

C. J. Crocker Scout


Cowley

Map No. Sec. *24* Twp. *30* R. *6*

Well No. *#1 Womack* Farm

Sunclair Oil Company

NORTH



SOUTH

Location

Rig up

Drilling and Remarks:

S.D. 800'

RECORD

Cased in. Ft.

Sand

Gas

Oil

Total Depth

PRODUCTION

1st 24 hrs. Nat.

1st 24 hrs. after shot

Gas..... Cu. Ft.

Dry Hole

Abandoned

Date


APR 7 1917, Scout

Cowley

Map No. _____ Sec. *24* Twp. *30* R. *6*

Well No. *1 Womack* Farm _____
Sinclair Company _____

NORTH



SOUTH

Location _____
Rig Up _____
Drilling and remarks _____

RECORD

Cased _____ in. _____ Ft.
Sand _____
Gas _____
Oil _____
Total Depth _____

D. - 1290'

PRODUCTION

1st 24 hrs. Nat. _____
First 24 hrs. after shot _____
Gas _____ Cu. Ft.
Dry Hole _____
Abandoned _____

Date

APR 21 1917

191


C. J. Crocker
Scout

Cowley

Map No. _____ Sec. *24* Twp. *30* R. *6*

Well No *1 Tomack* Farm
Sinclair Company

NORTH



SOUTH

Location _____

Rig Up _____

Drilling and remarks

S.D. 1290'
for fuel.

RECORD

Cased _____ in. _____ Ft.

Sand _____

Gas _____

Oil _____

Total Depth _____

PRODUCTION

1st 24 hrs. Nat. _____

1st 24 hrs. after shot _____

Gas _____ Cu. Ft.

Dry Hole _____

Abandoned _____

Date

4/25 191 *7* *Cowley* Scout

COWLEY


Map No. _____ Sec. 24 Twp. 30 R. 6

Well No. 1 Wagon Farm _____

Swiscan

Company _____

NORTH



SOUTH

Location _____

Rig Up _____

Drilling and remarks

Shut Down
1290

RECORD

Cased _____ in. _____ Ft.

Sand _____

Gas _____

Oil _____

Total Depth _____

PRODUCTION

1st 24 hrs. Nat. _____

1st 24 hrs. after shot _____

Gas _____ Cu. Ft.

Dry Hole _____

Abandoned _____

Date


5/2, 1917 Cowley Scout

Map No. _____ Sec. 24 Twp. 30 R. 6

Well No. 1 Wounded Farm _____

Seibler Company _____

NORTH



SOUTH

Location _____

Rig Up _____

Drilling and remarks

1820

RECORD

Cased _____ in. _____ Ft.

Sand _____

Gas _____

Oil _____

Total Depth _____

PRODUCTION

1st 24 hrs. Nat. _____

1st 24 hrs. after shot _____

Gas _____ Cu. Ft.

Dry Hole _____

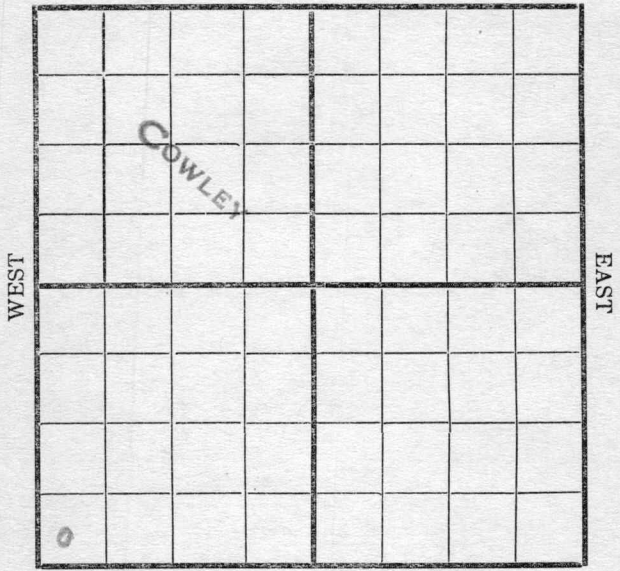
Abandoned _____

Date

5/24 1917 Cowley Scout

Map No. _____ Sec. 24 Twp. 30 R. G
Well No. 1 Womack Farm _____
Swain Company _____

NORTH



SOUTH

Location _____
 Rig Up _____
 Drilling and remarks
Under Repair
1850


RECORD
 Cased _____ in. _____ Ft.
 Sand _____
 Gas _____
 Oil _____
 Total Depth _____

PRODUCTION
 1st 24 hrs. Nat. _____
 1st 24 hrs. after shot _____
 Gas _____ Cu. Ft.
 Dry Hole _____
 Abandoned _____

Date 5/31, 1917 Cowley Scout

Map No. _____ Sec. 24 Twp. 30 R. 6
Well No. 1 Thompson Farm _____
Sullivan Company

NORTH



SOUTH

Location _____

Rig Up _____

Drilling and remarks

Under Running
1800'

RECORD

Cased _____ in. _____ Ft.

Sand _____

Gas _____

Oil _____

Total Depth _____

PRODUCTION

1st 24 hrs. Nat. _____

1st 24 hrs. after shot _____

Gas _____ Cu. Ft.

Dry Hole _____

Abandoned _____


Date

6/6, 191 *7*, *Candiff* Scout

Map No. _____ Sec. 24 Twp. 30 R. 6

Well No. 1 Wouck Farm _____
Guadalupe Company

NORTH



SOUTH

Location _____

Rig Up _____

Drilling and remarks

1860

Hole full
water

COWLEY

RECORD

Cased _____ in. _____ Ft.

Sand _____

Gas _____

Oil _____

Total Depth _____

PRODUCTION

1st 24 hrs. Nat. _____

1st 24 hrs. after shot _____

Gas _____ Cu. Ft.

Dry Hole _____


Abandoned _____

Date

10/14, 1917, Cowley Scout

Map No. _____ Sec. 24 Twp. 30 R. 6
 Well No. 1 Womack Farm _____
Sirelain Company _____

NORTH



SOUTH

Location _____
 Rig Up _____
 Drilling and remarks _____

2410

COWLEY

RECORD

Cased _____ in. _____ Ft.
 Sand _____
 Gas _____
 Oil _____
 Total Depth _____

PRODUCTION


1st 24 hrs. Nat. _____
 1st 24 hrs. after shot _____
 Gas _____ Cu. Ft.
 Dry Hole _____
 Abandoned _____

Date _____

6/28, 1917 Cowley Scout _____

Map No. _____ Sec. 24 Twp. 30 R. 6
Well No. 1 Wornack Farm _____
Sinclair Company _____

NORTH



WEST

EAST

SOUTH

Location _____

Rig Up _____

Drilling and remarks _____

Dry and Abandoned

*2906
Crowley Co*

RECORD

Cased _____ in. _____ Ft.
Sand _____
Gas _____
Oil _____
Total Depth _____

PRODUCTION

1st 24 hrs. Nat. _____
1st 24 hrs. after shot _____
Gas _____ Cu. Ft.
Dry Hole _____
Abandoned _____

Date _____

8/1, 1917 Cardiff

Scout