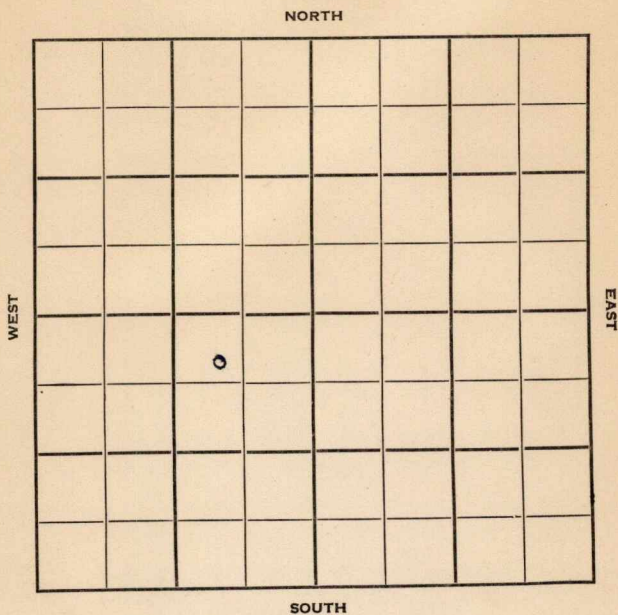


Section 14 Township 28 Range 5-E

Well No. #8 Crowley (B)

Company Nadel & Gussman



Sec. 14 Twp. 28 R. 5-E ✓

Well No. #8 Crowley (B) Farm

Nadel & Gussman Company

Rex & Morris Contractor

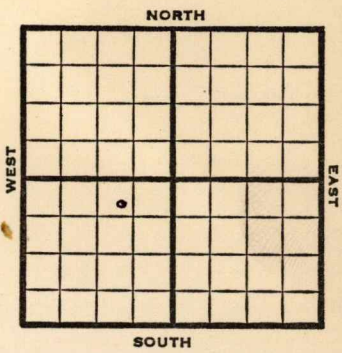
480 Ft. from N. Line

_____ Ft. from S. Line

800 Ft. from E. Line

_____ Ft. from W. Line

NW NE SW



1950

Elev 1269

REPORT

6/7

Location

7/19

15" @ 330

12" @ 860

10" @ 1811

8" @ 2285

7" @ 2674

Bart 2670-2705 Miss 2705

TD 2707

60 qt 2680-2705

Comp 35 bopd

Completed

COMPLETED

Map No. _____ Sec. 14 Twp. 28 R. 5E

Well No. 8 Crowley (B)

Nadel & Gussman Company

Rex & Morris Contractor

NW NE SW

SECTION PLAT

480 Ft. from N. Line

_____ Ft. from S. Line

800 Ft. from E. Line

_____ Ft. from W. Line

FIRST REPORT			
	0		

Butler

Location _____

Rig up _____

Drilling and Remarks:

RECORD

Cased _____ in., _____ ft.

Sand _____

Gas _____

Oil _____

Total Depth _____

PRODUCTION

1st 24 hrs. Nat. _____

1st 24 hrs. after shot _____

Gas _____ Cu. Ft.

Dry Hole _____

Abandoned _____

Date

JUN 7 1950 19

J. E. TYRA

Scout

Map No. _____ Sec. 14 Twp. 28 R. 5E

Well No. 8 Crowley "B"

Nadel & Gussman Company

Contractor _____

NW NE SW


El. 1269
SECTION PLAT

480 Ft. from N. Line

_____ Ft. from S. Line

800 Ft. from E. Line

_____ Ft. from W. Line



Butler County

Location _____

Rig up _____

Drilling and Remarks:

- 15" @ 330
- 12" @ 860
- 10" @ 1811
- 8" @ 2285
- 7" @ 2674
- Bart. 2670-2705
- Miss. 2705

RECORD

Cased _____ in., _____ ft.

Sand _____

Gas _____

Oil _____

Total Depth 2707

PRODUCTION

1st 24 hrs. Nat. _____

1st 24 hrs. after shot _____

Gas _____ Cu. Ft.

Dry Hole _____

Abandoned _____

Date JUL 19 1950

J. E. TYRA Scout

TD 2707

60 qt. 2680-2705

Comp. 35 bopd

JUL 31 1950

Misc.
Pierce Map
France Map
Tracings
Land Wall Map
Land Small Map
Scout Cards

Handwritten: 72

DRILLING and REPAIRS
 HIGHER
 LOCATION

Total Depth
 Oil
 Gas
 Sand
 Chert

RECORD

Surface Control

800 ft from W Line
 800 ft from E Line
 800 ft from S Line
 800 ft from N Line

SECTION PLAT

Contractor

Make & Clean

Company

WELL NO. 8 CLOMAY "B"

Map No. sec. 14 Twp. S8 R. 2E