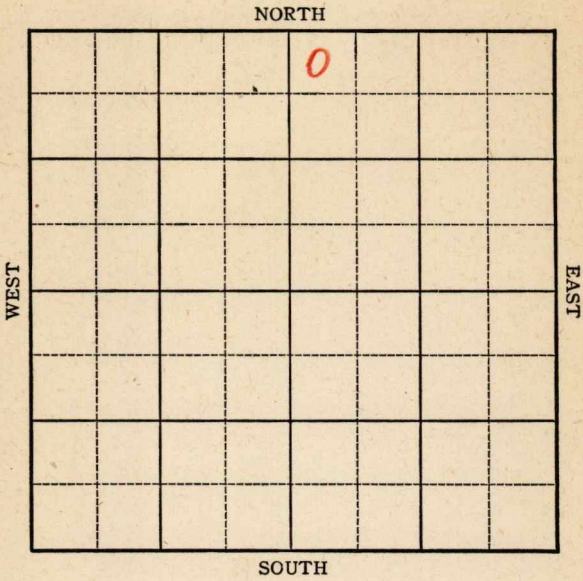


Section 14 Township 28 Range 5E

Well No. #1, Hamlin

Company Nadel & Gussman



Sec. 14 Twp. 28 R. 5E

Well No. #1 Hamlin Farm

Nadel & Gussman Company

Miscellaneous

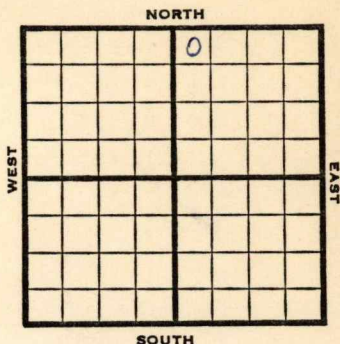
330 Ft. from N. Line

_____ Ft. from S. Line

_____ Ft. from E. Line

330 Ft. from W. Line

NW NE



1946 **Elev. 1288** REPORT

- 4/10 Machine
- 4/16 15" @ 303 Drlg 855
- 4/23 12" @ 965
Drlg 1570'
- 5/1 **Lans 1785-**
10" @ 1840
Drlg 2240'
- 5/7 **Bart 2678**
TD 2680
7" @ 2673 WOC
- 5/14 TD 2694 50 qts 2686-2693 CO
- 5/22 **Bart. 2678**
7" @ 2673
TD 2694
50 qts. 2686-2693
Pump 200 Pot.
Grav. 39.0

COMPLETED

KANSAS

Kansas Pool Name Miscellaneous

Map No. 11 Sec. 14 Twp. 28 R. 5E

Well No. 1 Hamlin

Nadel & Gussman Company

FIRST REPORT Contractor

NW NE


SECTION PLAT

330 Ft. from N. Line

_____ Ft. from S. Line

_____ Ft. from E. Line

330 Ft. from W. Line



Butler County

RECORD

Location _____

Cased _____ in., _____ ft.

Rig up _____

Sand _____

Drilling and Remarks:

Gas _____

Machine

Oil _____

Total Depth _____

PRODUCTION

1st 24 hrs. Nat. _____

1st 24 hrs. after shot _____

Gas _____ Cu. Ft.

Dry Hole _____

Abandoned _____

Date

APR 1 0 1946 19

S. J. LEWIS Scout

KANSAS

Kansas Pool Name Miscellaneous

Map No. // Sec. 14 Twp. 28 R. 5E

Well No. 1 Hammond

Nadel & Gussman Company

COMPLETED

Contractor

NW NE

E 11, 1288.

SECTION PLAT

330 Ft. from N. Line

_____ Ft. from S. Line

_____ Ft. from E. Line

330 Ft. from W. Line

		0	

Butler County

Location _____

Rig up _____

Drilling and Remarks:

*Bar 2678.
7" @ 2628
5" to 2686-28
Pump 200 ft
370 ft*

RECORD

Cased _____ in., _____ ft.

Sand _____

Gas _____

Oil _____

Total Depth 2694

PRODUCTION

1st 24 hrs. Nat. _____

1st 24 hrs. after shot _____

Gas _____ Cu. Ft.

Dry Hole _____

Abandoned _____

Date

MAY 22 1946 19

S. J. LEWIS Scout