


Map No. \_\_\_\_\_ Sec. 16 Twp. 28 R. 5

Well No. 1 Auer Farm \_\_\_\_\_  
Augusta Fowanda Company

NORTH



SOUTH

Location \_\_\_\_\_

Rig Up \_\_\_\_\_

Drilling Remarks:

Drilling Remarks:

*Dry & Abandoned*  
*Total Depth 2860*  
*6/14/18.*

RECORD

PRODUCTION

Cased \_\_\_\_\_ in. \_\_\_\_\_ ft.  
 Sand \_\_\_\_\_  
 Gas \_\_\_\_\_  
 Oil \_\_\_\_\_  
 Total Depth \_\_\_\_\_

1st 24 hrs. Nat. \_\_\_\_\_  
 1st 24 hrs. after shot \_\_\_\_\_  
 Gas \_\_\_\_\_ cu. ft  
 Dry Hole \_\_\_\_\_  
 Abandoned \_\_\_\_\_


Map No. 111 Sec. 16 Twp. 28 R. 5

Well No. 1 Aser Farm \_\_\_\_\_  
Augusta-Towanda Company

NORTH

WEST

EAST



SOUTH

RECORD

Location \_\_\_\_\_  
Rig Up \_\_\_\_\_  
Drilling and remarks

Cased \_\_\_\_\_ in \_\_\_\_\_ Ft.  
Sand \_\_\_\_\_  
Gas \_\_\_\_\_  
Oil \_\_\_\_\_  
Total Depth \_\_\_\_\_

*Timber*

PRODUCTION

1st 24 hrs. Nat. \_\_\_\_\_  
1st 24 hrs. after shot \_\_\_\_\_  
Gas \_\_\_\_\_ Cu. Ft.  
Dry Hole \_\_\_\_\_  
Abandoned \_\_\_\_\_

FIRST REPORT

*First Report*

Date


3/25, 1918 Candey Scout

Map No. \_\_\_\_\_ Sec. 16 Twp. 28 R. 5

Well No. 1 Area Farm \_\_\_\_\_  
Augusta-Townsend Company

NORTH

WEST



EAST

SOUTH

Location \_\_\_\_\_

Rig Up  \_\_\_\_\_

Drilling and remarks \_\_\_\_\_

**RECORD**

Cased \_\_\_\_\_ in. \_\_\_\_\_ Ft.

Sand \_\_\_\_\_

Gas \_\_\_\_\_

Oil \_\_\_\_\_

Total Depth \_\_\_\_\_

**PRODUCTION**

1st 24 hrs. Nat. \_\_\_\_\_

1st 24 hrs. after shot \_\_\_\_\_

Gas \_\_\_\_\_ Cu. Ft.

Dry Hole \_\_\_\_\_

Abandoned \_\_\_\_\_

Date

APR 3 1918, 1918

Cardy


Scout

Map No. \_\_\_\_\_ Sec. 11 Twp. 28 R. 5

Well No. 1 Area \_\_\_\_\_ Farm \_\_\_\_\_

Augusta Howard \_\_\_\_\_ Company

NORTH



SOUTH

Location \_\_\_\_\_  
 Rig Up \_\_\_\_\_  
 Drilling and remarks

*Rigged up  
 W. E. Johnson, Cont  
 Augusta, Ga*

**RECORD**

Cased \_\_\_\_\_ in. \_\_\_\_\_ Ft.  
 Sand \_\_\_\_\_  
 Gas \_\_\_\_\_  
 Oil \_\_\_\_\_  
 Total Depth \_\_\_\_\_

**PRODUCTION**

1st 24 hrs. Nat. \_\_\_\_\_  
 1st 24 hrs. after shot \_\_\_\_\_  
 Gas \_\_\_\_\_ Cu. Ft.  
 Dry Hole \_\_\_\_\_  
 Abandoned \_\_\_\_\_

Date


4/10, 1918 S. Candy \_\_\_\_\_ Scout

Twp. 28 R. 11

Farm

Company

NORTH



WEST

EAST

SOUTH

**RECORD**

Location -----

Cased ----- in. ----- Ft.

Rig Up -----

Sand -----

Drilling and remarks

Gas -----

Oil -----

350

Total Depth -----

**PRODUCTION**

1st 24 hrs. Nat. -----

1st 24 hrs. after shot -----

Gas ----- Cu. Ft.

Dry Hole -----

Abandoned -----

Date

4/17, 1918

J. Cardy Scout


Map No. \_\_\_\_\_ Sec. 16 Twp. 38 R. 5

Well No. 1 acre Farm \_\_\_\_\_

August - Township Company

NORTH

WEST



EAST

SOUTH

Location -----

Rig Up -----

Drilling and remarks

970

**RECORD**

Cased \_\_\_\_\_ in \_\_\_\_\_ Ft.  
Sand -----  
Gas -----  
Oil -----  
Total Depth -----

**PRODUCTION**

1st 24 hrs. Nat. -----  
1st 24 hrs. after shot -----  
Gas ----- Cu. Ft.  
Dry Hole -----  
Abandoned -----


Date

4/24, 1911 S. Conroy Scout

Map No. \_\_\_\_\_ Sec. 16 Twp. 28 R. 5

Well No. 1 acre Farm \_\_\_\_\_  
Auguste Thomas Company

NORTH



SOUTH

Location \_\_\_\_\_  
Rig Up \_\_\_\_\_  
Drilling and remarks

1050

**RECORD**

Cased \_\_\_\_\_ in. \_\_\_\_\_ Ft.  
Sand \_\_\_\_\_  
Gas \_\_\_\_\_  
Oil \_\_\_\_\_  
Total Depth \_\_\_\_\_

**PRODUCTION**

1st 24 hrs. Nat. \_\_\_\_\_  
1st 24 hrs. after shot \_\_\_\_\_  
Gas \_\_\_\_\_ Cu. Ft.  
Dry Hole \_\_\_\_\_  
Abandoned \_\_\_\_\_

Date

5/7, 1911 J. C. Cuddy Scout


Map No. \_\_\_\_\_ Sec. 16 Twp. 38 R. 5

Well No. 1 \_\_\_\_\_ Farm \_\_\_\_\_

August - Town \_\_\_\_\_ Company \_\_\_\_\_

NORTH

WEST



EAST

SOUTH

Location \_\_\_\_\_

Rig Up \_\_\_\_\_

Drilling and remarks

1575

RECORD

Cased \_\_\_\_\_ in \_\_\_\_\_ Ft.

Sand \_\_\_\_\_

Gas \_\_\_\_\_

Oil \_\_\_\_\_

Total Depth \_\_\_\_\_

PRODUCTION

1st 24 hrs. Nat. \_\_\_\_\_

1st 24 hrs. after shot \_\_\_\_\_

Gas \_\_\_\_\_ Cu. Ft.

Dry Hole \_\_\_\_\_

Abandoned \_\_\_\_\_

Date

5/8, 1911 S. C. C. C.

Scout

Map No. \_\_\_\_\_ Sec. 16 Twp. 28 R. 5


Well No. 1 \_\_\_\_\_ Farm \_\_\_\_\_

Augusta Drilling Company

NORTH

WEST

EAST



SOUTH

Location \_\_\_\_\_

Rig Up \_\_\_\_\_

Drilling and remarks

WR  
1665

RECORD

Cased \_\_\_\_\_ in. \_\_\_\_\_ Ft.

Sand \_\_\_\_\_

Gas \_\_\_\_\_

Oil \_\_\_\_\_

Total Depth \_\_\_\_\_

PRODUCTION

1st 24 hrs. Nat. \_\_\_\_\_

1st 24 hrs. after shot \_\_\_\_\_

Gas \_\_\_\_\_ Cu. Ft.

Dry Hole \_\_\_\_\_

Abandoned \_\_\_\_\_

Date

5/15, 1911 P. Candy Scout


Map No. \_\_\_\_\_ Sec. 16 Twp. 28 R. 5

Well No. 1 Ailer Farm \_\_\_\_\_  
Augusta-Tandy Company

NORTH

WEST

EAST



SOUTH

Location \_\_\_\_\_  
Rig Up \_\_\_\_\_  
Drilling and remarks

1890

**RECORD**

Cased \_\_\_\_\_ in. \_\_\_\_\_ Ft.  
Sand \_\_\_\_\_  
Gas \_\_\_\_\_  
Oil \_\_\_\_\_  
Total Depth \_\_\_\_\_

**PRODUCTION**

1st 24 hrs. Nat. \_\_\_\_\_  
1st 24 hrs. after shot \_\_\_\_\_  
Gas \_\_\_\_\_ Cu. Ft.  
Dry Hole \_\_\_\_\_  
Abandoned \_\_\_\_\_

Date

5/22, 1918 Candy Scout

Map No. \_\_\_\_\_ Sec. 16 Twp. 38 R. 5


Well No. 1 Auer \_\_\_\_\_ Fa

August-Torrey Compa

NORTH

WEST

EAST



SOUTH

**RECORD**

Location \_\_\_\_\_

Cased \_\_\_\_\_ in. \_\_\_\_\_ Ft.

Rig Up \_\_\_\_\_

Sand \_\_\_\_\_

Drilling and remarks

Gas \_\_\_\_\_

Oil \_\_\_\_\_

2000

Total Depth \_\_\_\_\_

**PRODUCTION**

1st 24 hrs. Nat. \_\_\_\_\_

1st 24 hrs. after shot \_\_\_\_\_

Gas \_\_\_\_\_ Cu. Ft.

Dry Hole \_\_\_\_\_

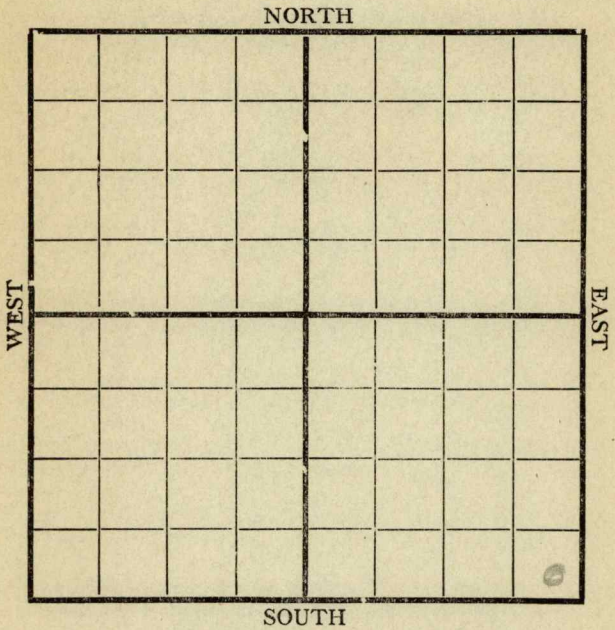
Abandoned \_\_\_\_\_

Date

5/29/1918 S. C. Cuddy Scout

Map No. \_\_\_\_\_ Sec. 16 Twp. 38 R. 5

Well No. 1 Aveer  
Augusta Township Company  
Contractor



Location \_\_\_\_\_  
 Rig up \_\_\_\_\_  
 Drilling and Remarks:  
WR  
2250

**RECORD**

Cased \_\_\_\_\_ in., \_\_\_\_\_ ft.  
 Sand \_\_\_\_\_  
 Gas \_\_\_\_\_  
 Oil \_\_\_\_\_  
 Total Depth \_\_\_\_\_

**PRODUCTION**

1st 24 hrs. Nat. \_\_\_\_\_  
 1st 24 hrs. after shot \_\_\_\_\_  
 Gas \_\_\_\_\_ Cu. Ft.  
 Dry Hole \_\_\_\_\_  
 Abandoned \_\_\_\_\_

Date 6/5 1918 J. Candy Scout

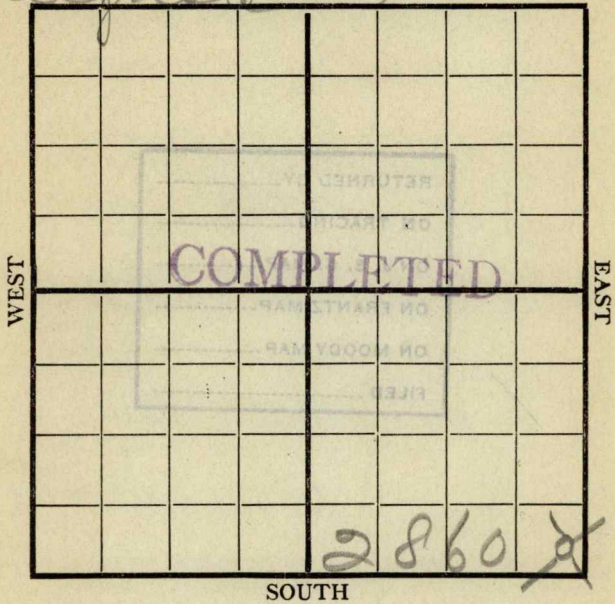
Map No. 44 Sec. 16 Twp. 38 R. 5

Well No. 1 aner

Augusta-Terrace Company

W.E. Johnson Contractor

Augusta NORTH Ks



Location \_\_\_\_\_

Rig up \_\_\_\_\_

Drilling and Remarks:  
Dry and  
abandoned  
2860

**RECORD**

Cased \_\_\_\_\_ in., \_\_\_\_\_ ft.

Sand \_\_\_\_\_

Gas \_\_\_\_\_

Oil \_\_\_\_\_

Total Depth \_\_\_\_\_

**PRODUCTION**

1st 24 hrs. Nat. \_\_\_\_\_

1st 24 hrs. after shot \_\_\_\_\_

Gas \_\_\_\_\_ Cu. Ft.

Dry Hole \_\_\_\_\_

Abandoned \_\_\_\_\_

Date 6/14 1918 S. Candy Scout