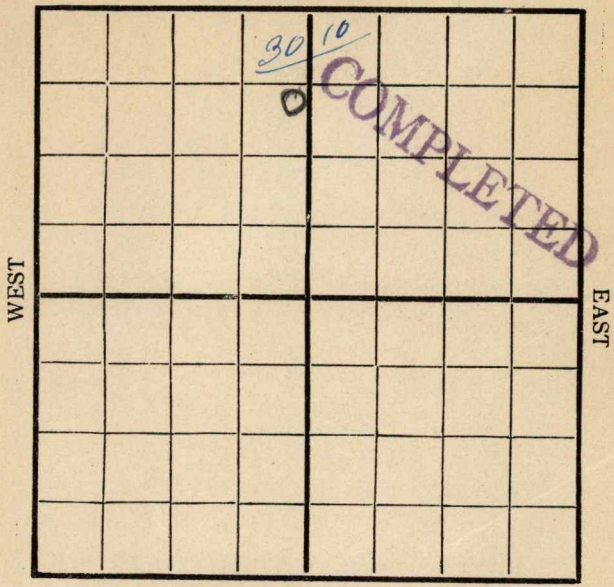


Map No. _____ Sec 21 Twp. 28 R. 5

Well No. 1 Ballin Farm _____
Bois D'Arc Company

NORTH



SOUTH

Location _____

Rig Up _____

Drilling Remarks:

Drilling Remarks:

1420.

RECORD


PRODUCTION

Cased _____ in _____ Ft.
 Sand _____
 Gas _____
 Oil _____
 Total Depth _____

1st 24 hrs. Nat. _____
 1st 24 hrs. after shot _____
 Gas _____ Cu. Ft.
 Dry Hole _____
 Abandoned _____

Map No. _____ Sec. 21 Twp. 28 R. 5
 Well No. 1 Ballin Farm _____
Bois d'arc Oil Company

NORTH



SOUTH

Location _____
 Rig Up _____
 Drilling and remarks

485'

RECORD

Cased _____ in. _____ Ft.
 Sand _____
 Gas _____
 Oil _____
 Total Depth _____

PRODUCTION


1st 24 hrs. Nat. _____
 1st 24 hrs. after shot _____
 Gas _____ Cu. Ft.
 Dry Hole _____
 Abandoned _____

Date

6/21, 1916 6 Landry Scout

Map No. _____ Sec. 21 Twp. 28 R. 5
 Well No. 1 Winger Farm _____
Bois D'Arc Oil Company

NORTH



SOUTH

Location _____
 Rig Up _____
 Drilling and remarks

630'
Hole full
water

RECORD

Cased _____ in. _____ Ft.
 Sand _____
 Gas _____
 Oil _____
 Total Depth _____

PRODUCTION


1st 24 hrs. Nat. _____
 1st 24 hrs. after shot _____
 Gas _____ Cu. Ft.
 Dry Hole _____
 Abandoned _____

Date

6/29, 1916 L. Moody Scout

Map No. _____ Sec. 21 Twp. 28 R. 5
 Well No. Bellin Farm _____
Bois' D'Arcy Oil Company

NORTH



SOUTH

Location _____
 Rig Up _____
 Drilling and remarks

1000'

RECORD

Cased _____ in. _____ Ft.
 Sand _____
 Gas _____
 Oil _____
 Total Depth _____

PRODUCTION

1st 24 hrs. Nat. _____
 1st 24 hrs. after shot _____
 Gas _____ Cu. Ft.
 Dry Hole _____
 Abandoned _____


Date

7/5, 1916 P. C. Cady Scout

Map No. _____ Sec. 21 Twp. 28 R. 5

Well No. 1 Bellein Farm _____
Bris' D'Arc Company _____

NORTH



SOUTH

Location _____
 Rig Up _____
 Drilling and remarks

1420'

RECORD

Cased _____ in. _____ Ft.
 Sand _____
 Gas _____
 Oil _____
 Total Depth _____

PRODUCTION

1st 24 hrs. Nat. _____
 1st 24 hrs. after shot _____
 Gas _____ Cu. Ft.
 Dry Hole _____
 Abandoned _____


Date

2/15, 1916 Alredy Scout

Map No. _____ Sec. 21 Twp. 28 R5

Well No. 1 Bullen Farm _____
Buis D'Arc Company _____

NORTH



SOUTH

Location _____
 Rig Up _____
 Drilling and remarks
1640'


RECORD
 Cased _____ in. _____ Ft.
 Sand _____
 Gas _____
 Oil _____
 Total Depth _____

PRODUCTION
 1st 24 hrs. Nat. _____
 1st 24 hrs. after shot _____
 Gas _____ Cu. Ft.
 Dry Hole _____
 Abandoned _____

Date 7/19, 1916 W. C. Canfield Scout

Map No. _____ Sec. 21 Twp. 38 R. 5
 Well No. Baldwin Farm _____
Baird, Inc. Company _____

NORTH



SOUTH

Location _____
 Rig Up _____
 Drilling and remarks _____

*1810 Tools
 in hole*

RECORD

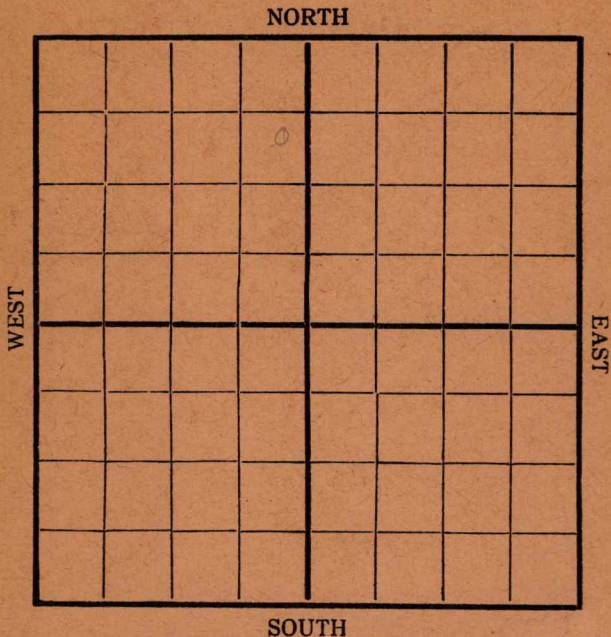
Cased _____ in. _____ Ft.
 Sand _____
 Gas _____
 Oil _____
 Total Depth _____

PRODUCTION

1st 24 hrs. Nat. _____
 1st 24 hrs. after shot _____
 Gas _____ Cu. Ft.
 Dry Hole _____
 Abandoned _____

Date 7/24, 1916 L. C. ... Scout

Map No. _____ Sec. 21 Twp. 28 R. 5
 Well No. 1 Bullfinch Farm _____
 _____ Bullfinch Company



Location _____
 Rig Up _____
 Drilling and remarks
2065'

RECORD

Cased _____ in. _____ Ft.
 Sand _____
 Gas _____
 Oil _____
 Total Depth _____


PRODUCTION

1st 24 hrs. Nat. _____
 1st 24 hrs. after shot _____
 Gas _____ Cu. Ft.
 Dry Hole _____
 Abandoned _____

Date 8/2, 1916 L. L. Lundy Scout

Map No. _____ Sec. 21 Twp. 28 R. 5
Well No. 1 Bullin Farm _____
Boris D'ora Company _____

NORTH



SOUTH

Location _____
Rig Up _____
Drilling and remarks

2400

RECORD

Cased _____ in. _____ Ft.
Sand _____
Gas _____
Oil _____
Total Depth _____

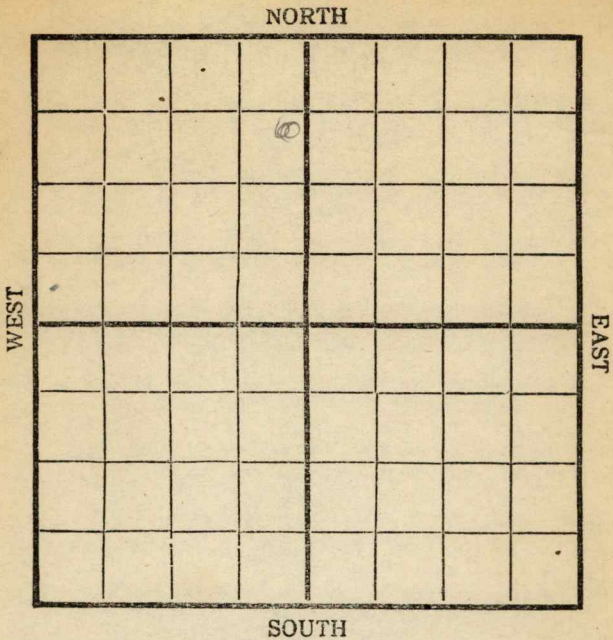
PRODUCTION

1st 24 hrs. Nat. _____
1st 24 hrs. after shot _____
Gas _____ Cu. Ft.
Dry Hole _____
Abandoned _____

Date

8/11, 1916 Scott Scout

Map No. _____ Sec. 21 Twp. 28 R. 5
 Well No. 1 Bullain Farm _____
Bair's Arc Company _____



Location _____
 Rig Up _____
 Drilling and remarks
2675

RECORD

Cased _____ in. _____ Ft.
 Sand _____
 Gas _____
 Oil _____
 Total Depth _____

PRODUCTION


1st 24 hrs. Nat. _____
 First 24 hrs. after shot _____
 Gas _____ Cu. Ft.
 Dry Hole _____
 Abandoned _____

Date 8/14, 1916 Leandry Scout

Map No. _____ Sec. 21 Twp. 28 R. 5

Well No. 1 Bullion Farm _____
Bois d'Arc Company _____

NORTH



SOUTH

Location _____
 Rig Up _____
 Drilling and remarks _____

2800.'

RECORD

Cased _____ in. _____ Ft.
 Sand _____
 Gas _____
 Oil _____
 Total Depth _____

PRODUCTION

1st 24 hrs. Nat. _____
 First 24 hrs. after shot _____
 Gas _____ Cu. Ft.
 Dry Hole _____
 Abandoned _____

Date

8/23, 1916 L. C. Dyer Scout

Butler

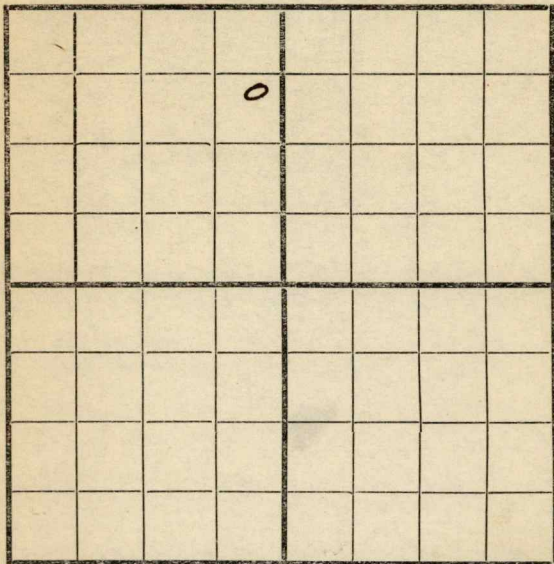
Map No. ----- Sec. *21* Twp. *28* R. *5*

Well No. *1* *Ballein* Farm

Bodare Oil Company

NORTH

WEST



EAST

SOUTH

Location -----

Rig Up -----

Drilling and remarks

U.R. 2930

RECORD

Cased ----- in. ----- Ft.

Sand -----

Gas -----

Oil -----

Total Depth -----

PRODUCTION

1st 24 hrs. Nat. -----

1st 24 hrs. after shot -----

Gas ----- Cu. Ft.

Dry Hole -----

Abandoned -----

Date

9/2

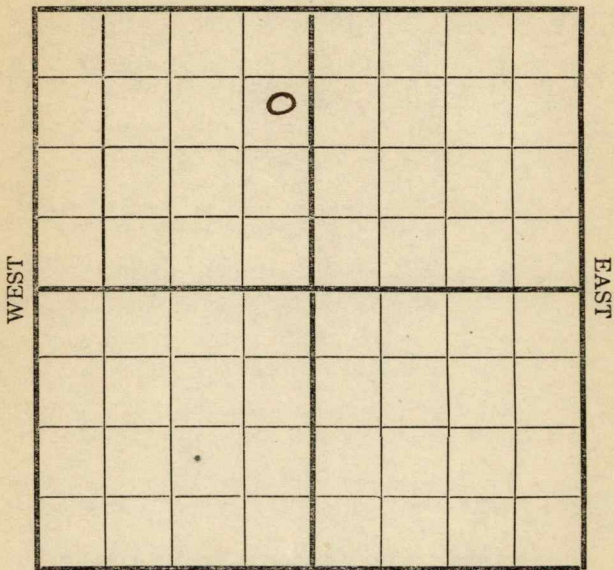
191*6*

E. H. West

Scout

Butler
Map No. _____ Sec. 21 Twp. 28 R. 5
Well No. 1 Ballin Farm
Bodarc Oil Company

NORTH



SOUTH

Location _____
Rig Up _____
Drilling and remarks

U.R. 2930

RECORD

Cased _____ in. _____ Ft.
Sand _____
Gas _____
Oil _____
Total Depth _____

PRODUCTION

1st 24 hrs. Nat. _____
1st 24 hrs. after shot _____
Gas _____ Cu. Ft.
Dry Hole _____
Abandoned _____


Date

9/9, 1916

Ernest Scout

Butler
Map No. _____ Sec. 21 Twp. 28 R. 5
Well No. 1 Ballin Farm
Bodare Oil Company

NORTH



SOUTH

Location _____

Rig Up _____

Drilling and remarks

12
OCT 1910
REFERRED TO.
ANSWERED

RECORD

Cased _____ in. _____ Ft.
Sand _____
Gas _____
Oil _____
Total Depth 3010

PRODUCTION

1st 24 hrs. Nat. _____
First 24 hrs. after shot _____
Gas _____ Cu. Ft.
Dry Hole
Abandoned

Date 9/10, 1910

Scout