

KANSAS

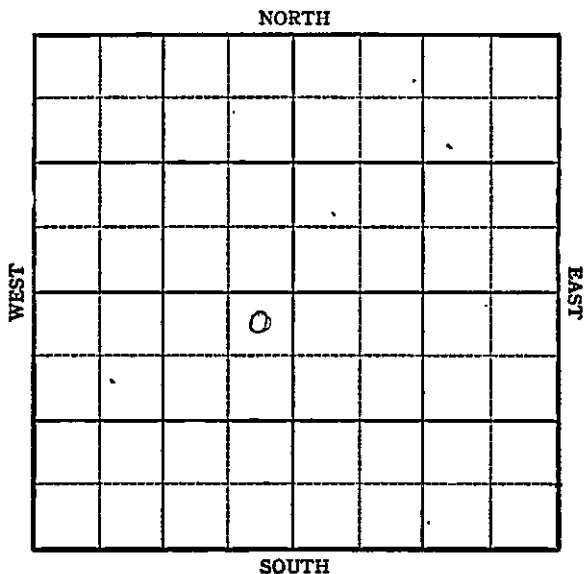
FORM 31 5M BR1X

Ellis County

Section 3 Township 14 Range 17W

Well No. #1 Bartles "B" Goetz "C"

Company C. M. Ashby et al



KANSAS

Ellis

Sec. 3 Twp. 14 R. 17W

Well No. #1 Bartles "B" Goetz "C" Farm

C. M. Ashby et al Company

Toulon

330 Ft. from N. Line

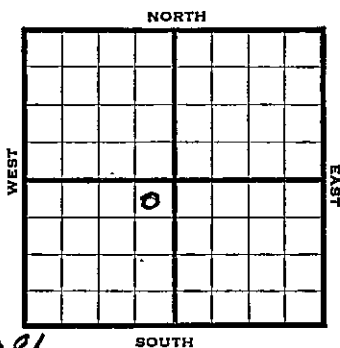
_____ Ft. from S. Line

330 Ft. from E. Line

_____ Ft. from W. Line

NE SW

Elev. 1986



1944

REPORT

9/6
9/13

Rotary
8" @ 1068'
Anhy 1061'
Drlg. 2267'

9/21

Drlg. 3347

9/28

Lans 3266
Arb 3502 SO
5" @ 3502
TD 3504 RUST

10/4

" " " "

10/11

Arb 3504 corrected
5" @ 3504 TD 3535
600' oil in 30 hrs.

10/18

" " " " " "

10/25

Arb 3504
5" @ 3504
Pump 20 Pot.
Grav. 31.4
TD 3535

COMPLETED

Pool Name Toulon**KANSAS**Map No. 77 Sec. 3 Twp. 14 R. 17WWell No. 1-Bartles "B"C. M. Ashby et al. Company**FIRST REPORT**

Contractor

NE SW

SECTION PLAT330 Ft. from N. Line

_____ Ft. from S. Line

330 Ft. from E. Line

_____ Ft. from W. Line

		o	

Ellis County

Location _____

Rig up _____

Drilling and Remarks:

Rotary

RECORD

Cased _____ in., _____ ft.

Sand _____

Gas _____

Oil _____

Total Depth _____

PRODUCTION

1st 24 hrs. Nat. _____

1st 24 hrs. after shot _____

Gas _____ Cu. Ft.

Dry Hole _____

Abandoned _____

Date

SEP 6 1944 19 _____ S. J. LEWIS Scout

KANSAS

Pool Name ToulonMap No. 71 Sec. 3 Twp. 14 R. 17WWell No. Doetz "C"G. M. Ashby et al CompanyCOMPLETED Contractor

NE SW

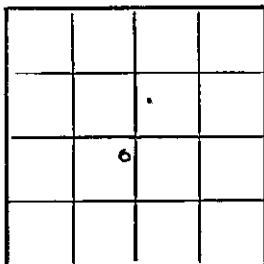
SECTION PLAT

330 Ft. from N. Line

Ft. from S. Line

330 Ft. from E. Line

Ft. from W. Line



Ellis County

Location _____

Rig up _____

Drilling and Remarks:

As 735045" @ 3504Pump 20 Pd31 1/2

RECORD

Cased _____ in., _____ ft.

Sand _____

Gas _____

Oil _____

Total Depth 3505

PRODUCTION

1st 24 hrs. Nat. _____

1st 24 hrs. after shot _____

Gas _____ Cu. Ft.

Dry Hole _____

Abandoned _____

Date

OCT 25 1944 19

S. J. LEWIS Scout