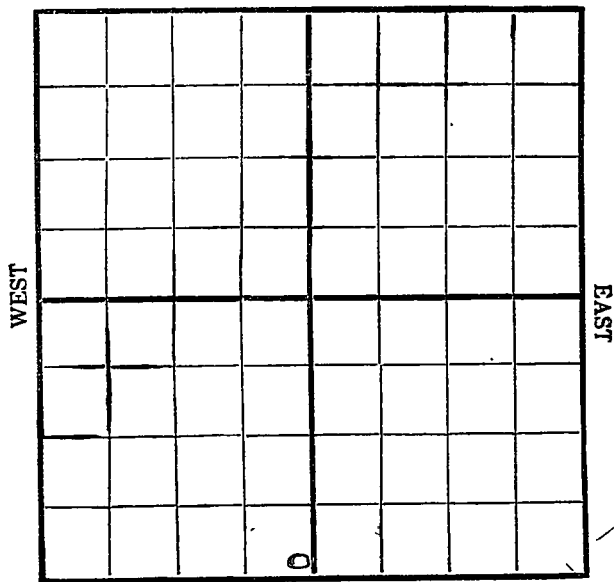


Map No. _____ Sec 8 Twp. 31 R. 7
Well No. 1 Burden Farm _____
Dexas Company _____

NORTH



SOUTH

Location _____

Rig Up _____

Drilling Remarks:

Drilling Remarks:

RECORD

PRODUCTION

Cased _____ in. _____ ft.

1st 24 hrs. Nat. _____

Sand _____

1st 24 hrs. after shot _____

Gas _____

Gas _____ cu. ft.

Oil _____

Dry Hole _____

Total Depth _____

Abandoned _____

Map No. K3 Sec. 8 Twp. 31 R. 7


Well No. 1 Burden
The Texas Co Company

Contractor

NORTH

WEST

EAST



250 S-E SOUTH

Location -----

Rig up -----

Drilling and Remarks:

600'

RECORD

Cased ----- in., ----- ft.

Sand -----

Gas -----

Oil -----

Total Depth -----

PRODUCTION

1st 24 hrs. Nat. -----

1st 24 hrs. after shot -----

Gas ----- Cu. Ft.

Dry Hole -----

Abandoned -----

Date

6/12

1919

Lytle


Scout

Map No. K3 Sec. 8 Twp. 31 R. 7

Well No. 1 Burden
The Texas Co Company

Contractor

NORTH



250 S-E SOUTH

Location -----

Rig up -----

Drilling and Remarks:

900'

RECORD

Cased ----- in., ----- ft.

Sand -----

Gas -----

Oil -----

Total Depth -----

PRODUCTION

1st 24 hrs. Nat. -----

1st 24 hrs. after shot -----

Gas ----- Cu. Ft.

Dry Hole -----

Abandoned -----

Date

6/20 1919 Pyle Scout

Map No. K3 Sec. 8 Twp. 31 R. 7


Well No. Burden
The Texas Company

Contractor

NORTH

WEST

EAST



SOUTH

250 S-E

Location

Rig up

Drilling and Remarks:

1005'

RECORD

Cased in., ft.

Sand

Gas

Oil

Total Depth

PRODUCTION

1st 24 hrs. Nat.

1st 24 hrs. after shot

Gas Cu. Ft.

Dry Hole

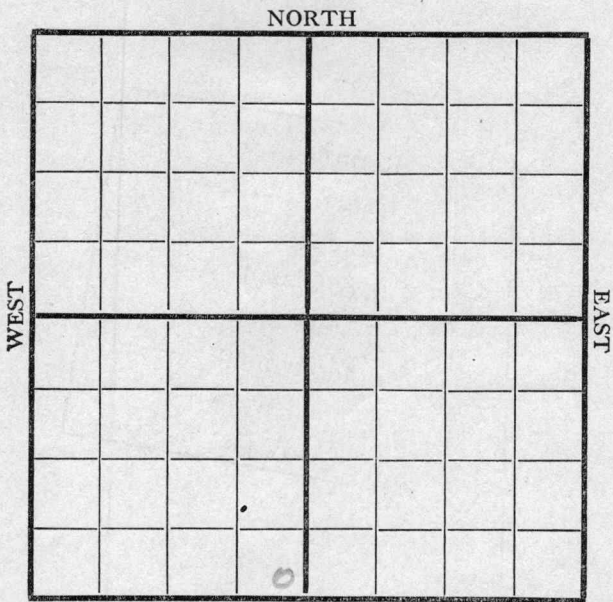
Abandoned

Date

6/28 1919

Oyle Scout

Map No. K 3 Sec. 8 Twp. 31 R. 7
 Well No. 1 Burden
The Texas Co Company
 Contractor



250 S-E

Location _____
 Rig up _____
 Drilling and Remarks:
H. R. 10"
to 1425

RECORD

Cased _____ in., _____ ft.
 Sand _____
 Gas _____
 Oil _____
 Total Depth _____

PRODUCTION

1st 24 hrs. Nat. _____
 1st 24 hrs. after shot _____
 Gas _____ Cu. Ft.
 Dry Hole _____
 Abandoned _____

Date _____
7/6 1919

Cyle Scout

Map No. K3 Sec. 8 Twp. 31 R. 7


Well No. 1 Burden
The Texas Co. Company

Contractor

NORTH

WEST

EAST



SOUTH

250S-E

Location _____

Rig up _____

Drilling and Remarks:

HR 10"
To 1425

RECORD

Cased _____ in., _____ ft.

Sand _____

Gas _____

Oil _____

Total Depth _____

PRODUCTION

1st 24 hrs. Nat. _____

1st 24 hrs. after shot _____

Gas _____ Cu. Ft.

Dry Hole _____

Abandoned _____

Date

7/12

1919

Pyle


Scout

Map No. K3 Sec. 8 Twp. 31 R. 7

Well No. 1 Burden
The Texas Company

Contractor

NORTH



250 S-E SOUTH

Location _____

Rig up _____

Drilling and Remarks:

*1 Million
of gas @ 1470
H.F.W @ 1545
2 1/2" @ 10" to 1545*

RECORD

Cased _____ in., _____ ft.

Sand _____

Gas _____

Oil _____

Total Depth _____

PRODUCTION

1st 24 hrs. Nat. _____

1st 24 hrs. after shot _____

Gas _____ Cu. Ft.

Dry Hole _____

Abandoned _____

Date

7/18 1911 a Oyle Scout

Map No. K 3 Sec. 8 Twp. 31 R. 7


Well No. 1 Burden
The Texas Co Company

Contractor

NORTH

WEST

EAST



250 S. E SOUTH

RECORD

Location -----

Cased ----- in., ----- ft.

Rig up -----

Sand -----

Drilling and Remarks:

Gas -----

Oil -----

Total Depth -----

W. R. 10"
to 1545'

PRODUCTION

1st 24 hrs. Nat. -----

1st 24 hrs. after shot -----

Gas ----- Cu. Ft.

Dry Hole -----

Abandoned -----

Date

8/3 1919

C. J. C. Scout


Map No. T3 Sec. 8 Twp. 31 R. 7

Well No. 1 Burden

The Texas Company

Contractor

NORTH



SOUTH

2505-E

Location

Rig up

Drilling and Remarks:

21. P. 10"
to 1545'

RECORD

Cased..... in., ft.

Sand

Gas

Oil

Total Depth.....

PRODUCTION

1st 24 hrs. Nat.

1st 24 hrs. after shot.....

Gas..... Cu. Ft.

Dry Hole.....

Abandoned.....

Date


8/9 1919 Cycle Scout

Map No. K 3 Sec. 8 Twp. 31 R. 7

Well No. 1 Burden
The Texas Company

Contractor

NORTH



250 S-E SOUTH

Location _____

Rig up _____

Drilling and Remarks:

2100'

RECORD

Cased _____ in., _____ ft.

Sand _____

Gas _____

Oil _____

Total Depth _____

PRODUCTION

1st 24 hrs. Nat. _____

1st 24 hrs. after shot _____

Gas _____ Cu. Ft.

Dry Hole _____

Abandoned _____

Date

8/15 1919

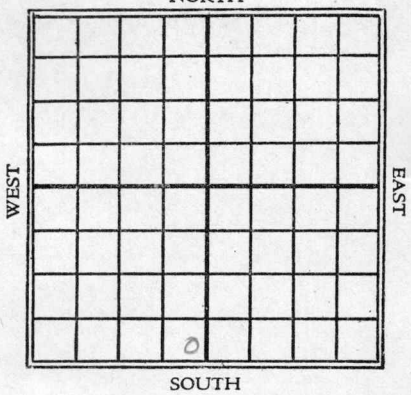
Pyle

Scout

Sec. 8 Twp. 31 Rge. 7
 Owner The Texas Co
 Farm Burden Well No. 1
 Contractor _____

Feet from lines, N. _____ E. 250 S. 250 W. _____

Casing used _____
 15½ _____ ft.
 12½ _____ ft.
 10 _____ ft.
 8¼ _____ ft.
 6⅝ _____ ft.
 5 3-16 _____ ft.



Location _____
 Rig _____

Drilling at 2380 ft. Fishing at _____ ft.

Total Depth _____ Completed _____

1st 24 Hrs. Nat. _____ Producing _____

1st 24 Hrs. Shot _____ Dry Hole _____

Gas _____ Cu. ft. Abandoned _____

Sands — give name and depth. Top _____ Bottom _____

Date of Report 8/22 Pyle
 Reported by _____

Map No. K3 Sec. 8 Twp. 31 R. 7

Well No. Burden

The Texas Company

Contractor

SECTION PLAT

----- Ft. from N. Line

250 Ft. from S. Line

250 Ft. from E. Line

----- Ft. from W. Line

Location -----

Rig up -----

Drilling and Remarks:

2745'

RECORD

Cased ----- in., ----- ft.

Sand -----

Gas -----

Oil -----

Total Depth -----

PRODUCTION

1st 24 hrs. Nat. -----

1st 24 hrs. after shot -----

Gas ----- Cu. Ft.

Dry Hole -----

Abandoned -----

Date

8/29 1919

Pyle

Scout

Map No. K3 Sec. 8 Twp. 31 R. 7

Well No. 1 Burden

The Texas Company

Contractor

SECTION PLAT

-----Ft. from N. Line

250 Ft. from S. Line

250 Ft. from E. Line

-----Ft. from W. Line

	<u>0</u>		

Location -----

Rig up -----

Drilling and Remarks:

2900

RECORD

Cased ----- in., ----- ft.

Sand -----

Gas -----

Oil -----

Total Depth -----

PRODUCTION

1st 24 hrs. Nat. -----

1st 24 hrs. after shot -----

Gas ----- Cu. Ft.

Dry Hole -----

Abandoned -----

Date

9/3 1919

Pyle

Scout

Map No. K 3 Sec. 8 Twp. 31 R. 7

Well No. 6 Burden

The Texas Company

Contractor

SECTION PLAT

----- Ft. from N. Line

250 Ft. from S. Line

250 Ft. from E. Line

----- Ft. from W. Line

6

Location -----

Rig up -----

Drilling and Remarks:

D. D @
3000'

RECORD

Cased ----- in., ----- ft.

Sand -----

Gas -----

Oil -----

Total Depth -----

PRODUCTION

1st 24 hrs. Nat. -----

1st 24 hrs. after shot -----

Gas ----- Cu. Ft.

Dry Hole -----

Abandoned -----

Date

9/15 191 9

Cyle

Scout

Map No. H 3 Sec. 8 Twp. 31 R. 7

Well No. 1 Burden

The Texas Company

Contractor

SECTION PLAT

----- Ft. from N. Line

250 Ft. from S. Line

250 Ft. from E. Line

----- Ft. from W. Line

Location -----

Rig up -----

Drilling and Remarks:

*Sand 2945 light
2960 showing
Shot 100 qts
Did not help*

RECORD

Cased ----- in., ----- ft.

Sand -----

Gas -----

Oil -----

Total Depth 3238'

PRODUCTION

1st 24 hrs. Nat. -----

1st 24 hrs. after shot -----

Gas ----- Cu. Ft.

Dry Hole 3238'

Abandoned -----

Date

9/27 1919 Scout

Map No. 13 Sec. 8 Twp. 31 R. 7

Well No. 1 Burden

The Texas Company

Contractor

SECTION PLAT

----- Ft. from N. Line

250 Ft. from S. Line

250 Ft. from E. Line

----- Ft. from W. Line

RECORD

Location -----

Cased ----- in., ----- ft.

Rig up -----

Sand -----

Drilling and Remarks:

Gas -----

Oil -----

Total Depth -----

3252

in line

PRODUCTION

1st 24 hrs. Nat. -----

1st 24 hrs. after shot -----

Gas ----- Cu. Ft.

Dry Hole -----

Abandoned -----

Date

9/ ----- 1919

Pyle

Scout