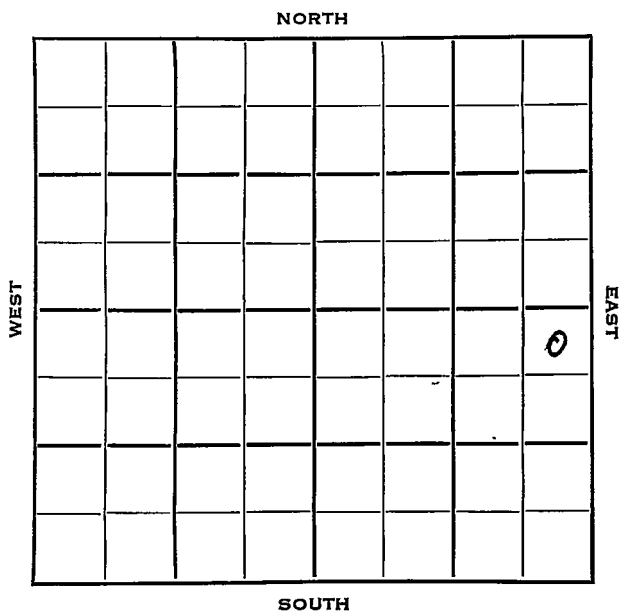


Section 10 Township 31 Range 7E

Well No. 1 Clover

Company Kriswell Oil



Cowley KANSAS

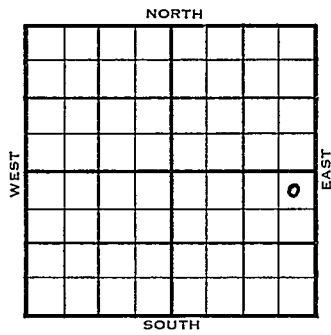
SEC.	TWP.	R.
10	31	7E ✓

WELL NO. **1 Clover** FARM

COMPANY **Kriswell Oil**

CONTRACTOR **Wildcat**

**330** Ft. from N. Line  
 \_\_\_\_\_ Ft. from S. Line  
**330** Ft. from E. Line  
 \_\_\_\_\_ Ft. from W. Line



NE NE SE

1954	ELEVATION 1406'	REPORT
------	--------------------	--------

4/7 10" @ 100', WOC

4/21 S pud -  
 D & A  
 TD 2855'  
 10" @ 100'  
 Layton 2044', KC 2096', B KC 2320'  
 Peru 2465', Oswego 2497', Bart 2744'  
 Miss 2844'  
 TD 2855'  
 D & A

**ABANDONED**


County Cowley State Kansas

Sec. 10 (Blk. Twp.) 31 (Sur. Rge.) 7 E Map No.

Operator Kriswell Oil

Well No. 1 Farm Clover

Elev. Location NE NR SE



330 Ft. From N Line SE

330 Ft. From E Line Quarter

1st. Report APP 7 1954

Completion

Remarks

Spudding Date

Drilg. Data Wildcat

10" @ 100 WOC


County Cowley State Kansas

Sec. 10 (Bk. 31) (Sur. 7E) (Twp.) Map No. ....

Operator Kriswell Oil

Well No. 1 Farm Clover

Elev. 1406 Location NE NE SE



330 Ft. From N Line SE

330 Ft. From E Line Quarter

1st. Report

Completion APR 21 1954

Remarks Wildcat

Spudding Date

Drlg. Data D & A TD 2855

10" @ 100 Layton 2044 KC 2096

B KC 2320 Peru 2465 Oswego 2497

Bart. 2744 Miss. 2844 TD 2855

D & A