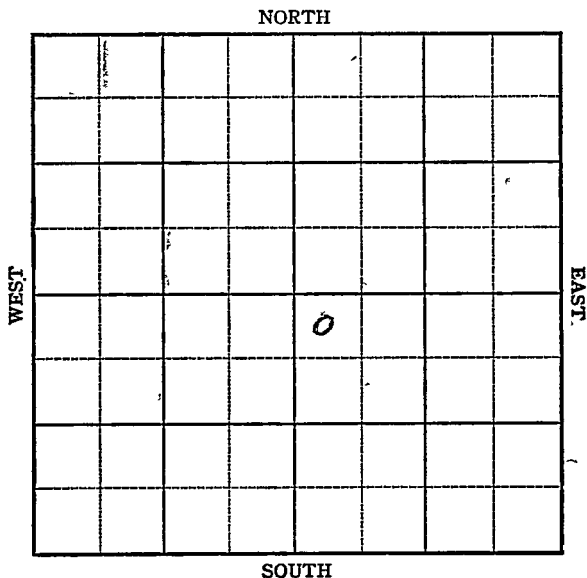


Section 13 Township 31 Range 7-E

Well No. #1 Keilhorn

Company J. Smith etal



Sec. 13 Twp. 31 R. 7-E

Well No. #1 Keilhorn (Twin well) Farm

J. Smith et al Company

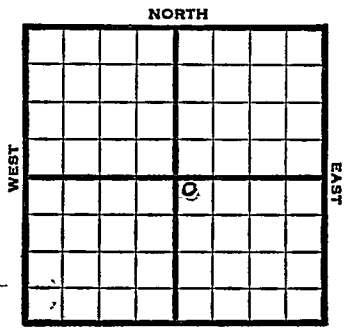
Miscellaneous

470 Ft. from N. Line

_____ Ft. from S. Line

_____ Ft. from E. Line

470 Ft. from W. Line



NW SE

Elev. 1480'

SOUTH

REPORT

1947

- 2/5 Location
- 2/12 " "
- 2/19 " "
- 2/26 " "
- 3/4 Miss 3969'
Drlg 3988'
- 3/11 12" @ 855'
Drlg 1150'
- 3/18 1365 UR 10"
- 3/25 10" @ 1365'
Drlg 1645'
- 4/2 Drlg. 2215' 8" @ 1845
- 4/9 6" @ 2485'
Drlg. 2695'
- 4/15 SD
- 4/23 Bart 2738'
TD 2776' - 30 qts. 2744-60
281' of 5" liner @ 736'
PB 2760'

OVER

4/30 Bart 2738
6" @ 2485
281' of 5" liner @ 2736
Pump 26 oil & 49 water Pot
Grav. 38
TD 2776'

COMPLETED

Map No. 3 Sec. 13 Twp. 31 R. 7E

Well No. 1 Keilhorn

J. Smith et al. Company

FIRST REPORT

Contractor

NW SE

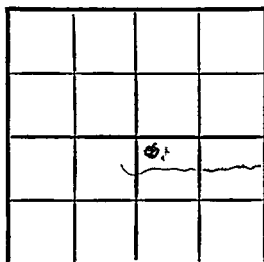
SECTION PLAT

470 Ft. from N. Line

_____ Ft. from S. Line

_____ Ft. from E. Line

470 Ft. from W. Line



Cowley County

Location X

Rig up _____

Drilling and Remarks:

twin well

RECORD

Cased _____ in, _____ ft.

Sand _____

Gas _____

Oil _____

Total Depth _____

PRODUCTION

1st 24 hrs. Nat. _____

1st 24 hrs. after shot _____

Gas _____ Cu. Ft.

Dry Hole _____

Abandoned _____

Date

FEB 5 1947 19

S. J. LEWIS Scout

Map No. K3 Sec. 13 Twp. 31 R. 7E

Well No. 1 Keilhorn

J. Smith et al. Company

COMPLETE

Contractor

E11480

SECTION PLAT

NW SE

470 Ft. from N. Line

_____ Ft. from S. Line

_____ Ft. from E. Line

470 Ft. from W. Line

		o	

Cowley County

Location _____

Rig up _____

Drilling and Remarks:

Bar 1228'
6" @ 2485'
281' by 5" line @
2786'
Pump 2600 L + 49'
Water 12'
850' G.

RECORD

Cased _____ in., _____ ft.

Sand _____

Gas _____

Oil _____

Total Depth 2776

PRODUCTION

1st 24 hrs. Nat. _____

1st 24 hrs. after shot _____

Gas _____ Cu. Ft.

Dry Hole _____

Abandoned _____

Date

APR 30 1947

19

S. J. LEWIS

Scout