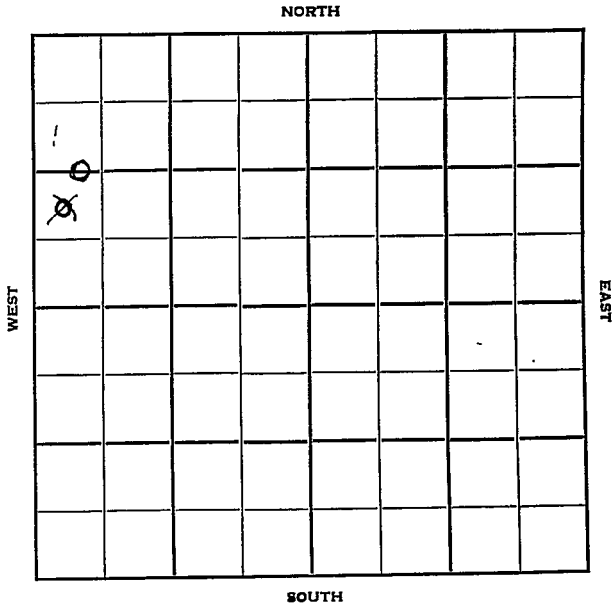


Section 14 Township 31 Range 7 E

Well No. # 1 Brown

Company Keener & High



Sec. 14 Twp. 31 R. 7E ✓

Well No. #1 Brown Farm

Keener & High Company

Contractor

Wildcat

Ft. from N. Line

1320
~~990~~

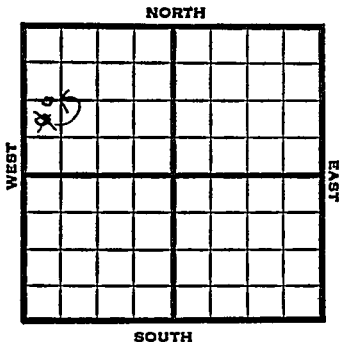
Ft. from S. Line

Ft. from E. Line

480
330

Ft. from W. Line

C W¹/₂ W¹/₂ NW
~~NW SW NW~~



1951 ^{Lev.} 1347' REPORT

3/21 Location

6/20 Spud 4-17-51 Gas well TD 3108'
 15" @ 43 10" @ 1195' 8" @ 1587'
 Bart. 2645' TD 2834' 7" @ 2760'
 2000 A S/3 BW SSO Bart 2645-70'
 Miss. 2735' TD 3108' PB 1600'
 Comp. shut in gas well 2,000,000 gas

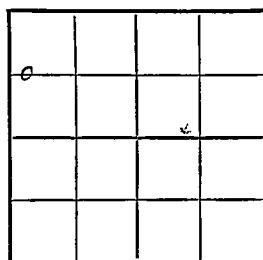
COMPLETED

Map No. _____ Sec. 14 Twp. 31 R. 7EWell No. 1 BrownKeener & High Company**CORRECTION**

Contractor

C $W\frac{1}{2}$ $W\frac{1}{2}$ NW

SECTION PLAT



_____ Ft. from N. Line

1320 Ft. from S. Line

_____ Ft. from E. Line

480 Ft. from W. Line

Cowley County

Location _____

Rig up _____

Drilling and Remarks: _____

Reported

NW SW NW

RECORD

Cased _____ in., _____ ft.

Sand _____

Gas _____

Oil _____

Total Depth _____

PRODUCTION ; ;

1st 24 hrs: Nat: _____

1st 24 hrs. after shot _____

Gas _____ Cu. Ft.

Dry Hole _____

Abandoned _____

Date

APR 25 1951 19

J. E. TYRA

Scout

County Cowley State Kansas

Sec. 14 (Blk. 31) (Sur. 7E) (Twp. 31) (Rgs. 7E) Map No.

Operator Keener & High

Well No. 1 Farm Brown

Elev. 1347 Location C W $\frac{1}{2}$ W $\frac{1}{2}$ NW

1320 Ft. From S Line NW

480 Ft. From W Line Quarter

1st. Report

Completion JUN 20 1951

Remarks Wildcat

Spudding Date 4-17-51

Drlg. Data Gas well TD 3108

15" @ 43 10" @ 1195 8" @ 1587

Bart. 2645 TD 2834 7" @ 2760 2000 A

S/ 3 bw SSO Bart. 2645-70 Miss. 2735

TD 3108 PB 1600 Comp. shut in gas well

2,000,000 gas

J. E. TYRER