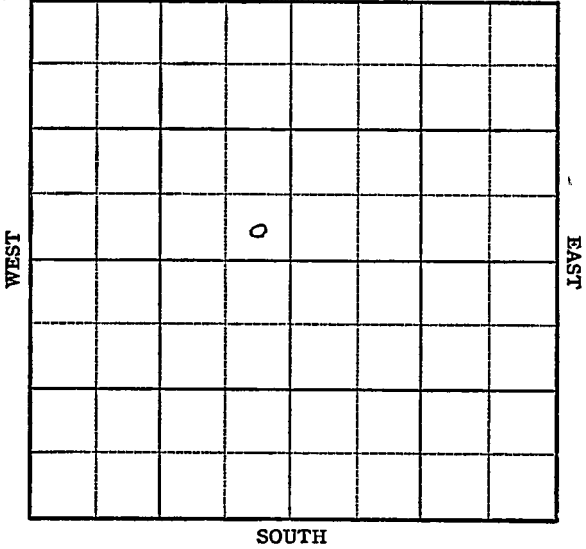


Section 17 Township 31 Range 7-E

Well No. 1 Aylward "A"

Company K. T. Weidemann

Miscellaneous NORTH



KANSAS Cowley

Sec. 17 Twp. 31 R. 7E

Well No. #1 Aylward "A" Farm

K. T. Weidemann Company

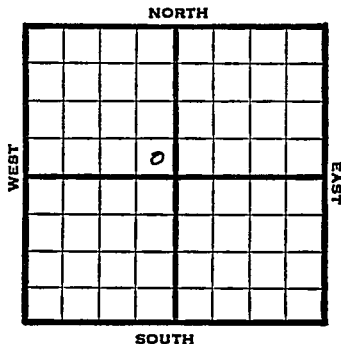
Misc.

\_\_\_\_\_ Ft. from N. Line

330 Ft. from S. Line

330 Ft. from E. Line

\_\_\_\_\_ Ft. from W. Line



SE NW

1947 Elev. 1339 REPORT

9/17 RUR

9/24 10" @ 26'  
Drlg. 1760'

10/1 KC 2045'  
Mississippi 2791'  
TD 2794'  
5" @ 2792'

10/8 "

10/15 "

10/22 TD 2804 Pump 2 oil a day

10/29 Acid 500'  
Pump 10 oil a day

11/5 Acid 1000

11/12 "

11/25 Mississippi 2791  
5" @ 2792  
1500 Acid  
Pump 12 Pot.  
TD 2804  
Gravity 38

**COMPLETED**

Map No. 3 Sec. 17 Twp. 31 R. 7E

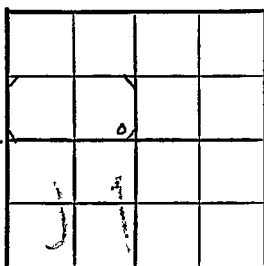
Well No. 1 Aylward "A"

K. T. Weidemann Company

FIRST REPORT Contractor

SE NW

SECTION PLAT



         Ft. from N. Line

330 Ft. from S. Line

330 Ft. from E. Line

         Ft. from W. Line

Cowley County

Location         

Rig up         

Drilling and Remarks:

R U R

RECORD

Cased          in.,          ft.

Sand         

Gas         

Oil         

Total Depth         

PRODUCTION

1st 24 hrs. Nat.         

1st 24 hrs. after shot         

Gas          Cu. Ft.

Dry Hole         

Abandoned         

Date

SEP 17 1947 19

S. J. LEWIS Scout

Map No. 3 Sec. 17 Twp. 31 R. 7E

Well No. 1 Aylward "A"

K. T. Weidemann Company

**COMPLETE**

Contractor

SE NW

*E1139*  
**SECTION PLAT**

         Ft. from N. Line  
330 Ft. from S. Line  
330 Ft. from E. Line  
         Ft. from W. Line

	0		

Cowley County

Location                                 

Rig up                                 

Drilling and Remarks:

*Mis 279!*  
*5' @ 2792*  
*1500 acid*  
*Pump 1200*  
*85° li*

**RECORD**

Cased          in.,          ft.  
Sand                                   
Gas                                   
Oil                                   
Total Depth 2804

**PRODUCTION**

1st 24 hrs. Nat.                           
1st 24 hrs. after shot                           
Gas                          Cu. Ft.  
Dry Hole                           
Abandoned                         

Date

NOV 25 1947 19

S. J. LEWIS Scout