


Map No. _____ Sec. 9 Twp. 31 R. 10

Well No. 1 Cymon Farm _____
Mc Ginnis Company _____

NORTH



SOUTH

Location _____

Rig Up _____

Drilling Remarks

Drilling Remarks

1450
1036 lbs

Will shoot sand.

RECORD

PRODUCTION

Cased _____ in. _____ Ft.

1st 24 hrs. Nat. _____

Sand 1410-1430

1st 24 hrs. after shot _____

Gas _____

Gas _____ Cu. Ft.

Oil _____


Dry Hole _____

Total Depth 1400

Abandoned _____

Map No. _____ Sec. 9 Twp. 31 R. 10
 Well No. 1 Cyman Farm _____
McGinnis Company _____

NORTH



SOUTH

Location _____
 Rig Up _____
 Drilling and remarks

*Willshoot
 sand.*

RECORD

Cased _____ in. _____ Ft.
 Sand 1410-1430
 Gas _____
 Oil _____
 Total Depth 1450

PRODUCTION

1st 24 hrs. Nat. _____
 First 24 h. s. after shot _____
 Gas _____ Cu. Ft.
 Dry Hole _____
 Abandoned _____


Date

7/30, 1916 H. Farnsworth Scout

Map No. _____ Sec. 9 Twp. 31 R. 10

Well No. 1 Eymann Farm _____
Mc Ginnis Company _____

NORTH



SOUTH

Location _____

Rig Up _____

Drilling and remarks

*Shot sand.
Got small
showing.*

RECORD

Cased _____ in. _____ Ft.

Sand 1410-1430

Gas _____

Oil _____

Total Depth 1430

PRODUCTION

1st 24 hrs. Nat. _____

1st 24 hrs. after shot _____

Gas _____ Cu. Ft.

Dry Hole _____

Abandoned _____

Date


8/19, 1916 H. Farms Scout

Elk

Map No. _____ Sec. *9* Twp. *31* R. *10*

Well No. *1* *Eyman* Farm
McBunnis Company

NORTH



SOUTH

Location _____

Rig Up _____

Drilling and remarks

Completed

RECORD

Cased _____ in. _____ Ft.

Sand _____

Gas _____

Oil _____ *10 bbls*

Total Depth _____ *1450*

PRODUCTION

1st 24 hrs. Nat. _____

1st 24 hrs. after shot _____

Gas _____ Cu. Ft.

Dry Hole _____

Abandoned _____

Date

8/26, 191*6*

E. Newell Scout