FORM 51 25M 8-50 WESTERN Gove, KANSAS

Section 8 Township 13 Range 30W

Well No. #1 Beougher

Company Skiles Oil Co.

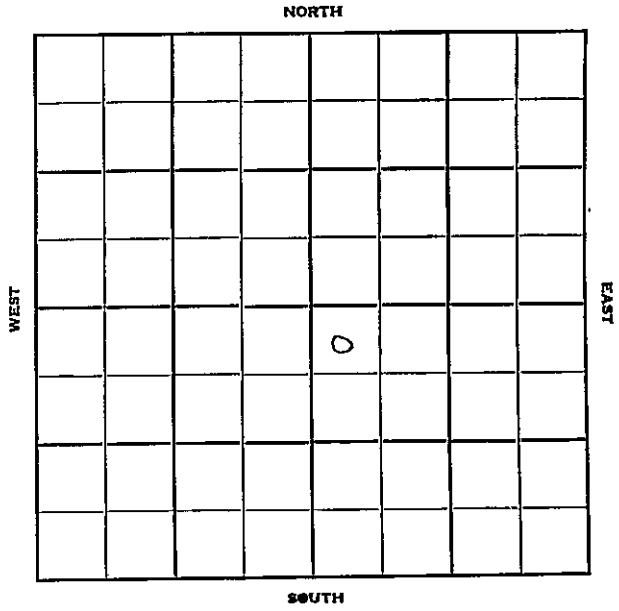

FORM 252-B
10M 8-51 TPCO.

Gove · ⇨

KANSAS ✓

Sec. 8 Twp. 13 R. 30W

Well No. #1 Beougher Farm

Skiles Oil Co. Company

Contractor

Wildcat

330' Ft. from N. Line

Ft. from S. Line

Ft. from E. Line

330' Ft. from W. Line

NW NW SE

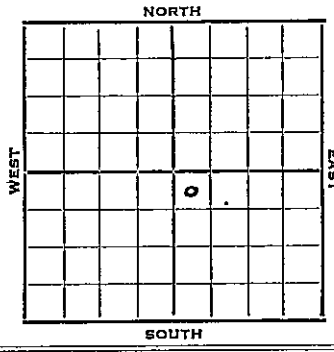

1951	Elev. 2839' REPORT
12/12	Location
1952	
2/6	TD 4624' 5" @ 4170'
2/13	CO to 4170 Ran Gamma Ray
2/20	17/4130-34 SO & W 1000 A S/20 BW plus 1 BOPH for 12 hrs. Sq. off PB 4080'
3/5	No report
3/12	P 3 BOPH for 12 hrs. Went to wtr plus 1 BOPH .
3/19	Aug. 23 BOPD on 8 day test
3/25	NR
4/1	P 10 bopd To pull rods & WO
4/9	P/ 9 to 10 bopd
4/23	NR
4/30	NR
5/7	"
5/15	"
5/21	P/8 BOPD
5/28	NR
6/11	"
6/18	NR
6/25	NR
7/2	"
7/9	"

OVER

1952

7/17 NR
7/23 "
7/30 "
8/6 "
8/13 "
8/20 "
8/27 "
9/3 "
9/10 "
9/17 "
9/24 "
10/1 "
10/8 "
10/15 "
10/22 "
10/29 "
11/5 "
11/12 "
11/20 "
11/27 "
12/4 "
12/11 NR
12/17 Spud 12-17-51
D&A
TD 4624'
10" @ 150.
Top 3611, Heeb. 3869, Tor 3890',
DST 3834-60, opn 1 hr., rec.
165' mud
KC 3906
DST 4016-36, opn 1 hr., rec.
1270' sw 1190#
DST 4073-96, ,opn ½ hr., rec. 240'
gassy oil, 80'mud & oil, 10' sw,
DST 4099-4120, opn 1 hr., rec.
6' mud
B-KC 4211, Marm. 4221, Miss 4495;
TD 4624
5" @ 4170
DST 4468-94, opn 1 hr., rec. 4'
mud
CO to 4170
2/4067 SW 6/4067-69 FU 50' oil
300' wtr 2/4068 dry 17/4130-
34 SO & W 1000A S/15 bo 20 bw

#1 Beougher
(Information Brought Forward)

1952
12/17 S/1 bo 29 bwph FU 1400' fluid
PB 4085
CO to 4166
Perf 4130-34, SP 4098
1000A CO to 4166 S/acid
Reacidize 1000A
S/8 bo 1 hr., 1 bw
S/5 bo ½ bw ph
PB 4100
S/7 bo 1 bwph 2/4080 13/4079-82
S/4 bo ½ bw 45 mins.,
P/3 boph 12 hrs. went to wtr
1 boph
P/10 bopd P/8 bopd P/4 bopd
P/2 bopd
D&A

ABANDONED

FORM 275 FOR SALE BY KANSAS BLUE PRINT CO.

County Gove State Kansas

Sec. 8 (Blk. Twp.) 13 (Sur. Rge.) 30W Map No.

Operator Skiles Oil Co.

Well No. 1 Farm Beougher

Elev. Location NW NW SE

FIRST REPORT

0



330 Ft. From N Line SE

330 Ft. From W Line Quarter

1st. Report DEC 1 2 1954

Completion

Remarks Pure, Atl. & Lario support

Spudding Date

Drlg. Data Wildcat

Location

J. E. TYRA

FORM 275 FOR SALE BY KANSAS BLUE PRINT CO

County Gove State Kansas

Sec. 8 (Blk. Twp.) 13 (Sur. Rge.) 30W Map No.

Operator Skiles Oil Co.

Well No. 1 Farm Beougher

Elev. 2839 Location NW NW SE

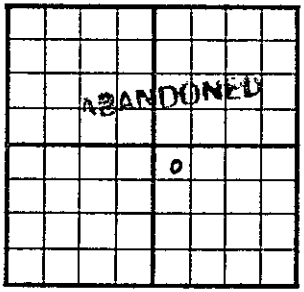

330 Ft. From N Line SE

330 Ft. From W Line Quarter

1st. Report

Completion DEC 17 1951

Remarks Wildcat

Spudding Date 12-17-51

Drlg. Data D & A TD 4624

10" @ 150 Top. 3611 Heeb. 3869 Tor. 3890

DST 3834-60 open 1 hr. Rec. 165' mud

KC 3906 DST 4016-36 open 1 hr. Rec. 1270' sw 1190# DST 4073-96 open ½ hr. Rec. 240' gassy oil 80' mud & oil 10' sw

DST 4099-4120 open 1 hr. Rec. 6' mud

B KC 4214 Marm. 4224 Miss. 4495

TD 4624 5" @ 4170 DST 4468-94

open 1 hr. Rec. 4' mud CO to 4170

2/ 4067 SW 6/ 4067-69 FU 50' oil

300' wtr. 2/ 4068 dry 17/ 4130-34

SO & W 1000 A. S/ 15 bo 20 bw

S/ 1 bo 29 bwph FU 1400' fluid PB 4085

J. G. McGEHEE

Drlg. Data

CO to 4166 Perf/ 4130-34 SP 4098

1000 A CO to 4166 S/ acid Reacidize

1000 A S/ 8 bo 1 hr. 1 bw S/ 5 bo ½ bw

ph PB 4100 S/ 7 bo 1 bwph 2/ 4080

13/ 4079-82 S/ 4 bo ½ bw 45 min.

P/ 3 boph 12 hr. went to water 1 boph

P/ 10 bopd P/ 8 bopd P/ 4 bopd

P/ 2 bopd

DEC 30 1952

D & A

Scout Cards
Land Small Map
Land Wall Map
Racings
Plaza Map
Plaza Map
Misc.