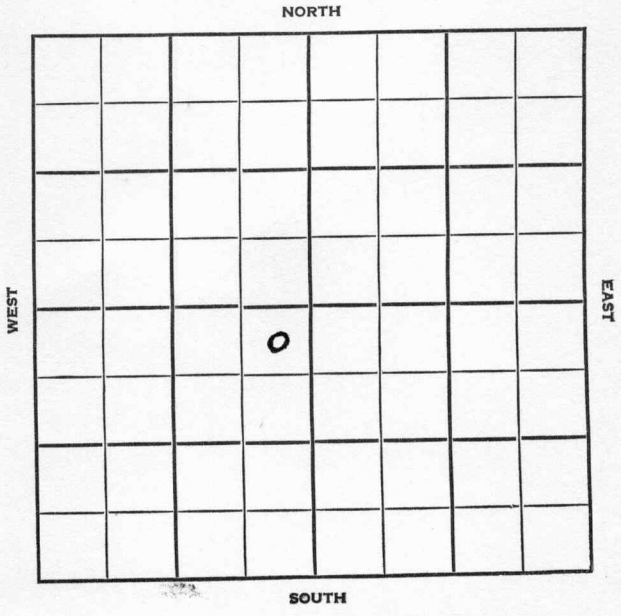


DX 78-1

Section 18 Township 31 Range 12W

Well No. 1 Winter

Company Orville Parker



Barber

KANSAS

SEC.	TWP.	R.
18	31	12 W
WELL NO. # 1 Winter		FARM
COMPANY		

Orville Parker

CONTRACTOR

K & E Drlg.

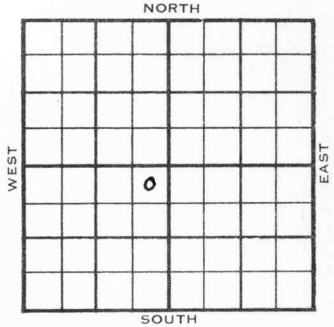
Wildcat

330 Ft. from N. Line

Ft. from S. Line

330 Ft. from E. Line

Ft. from W. Line

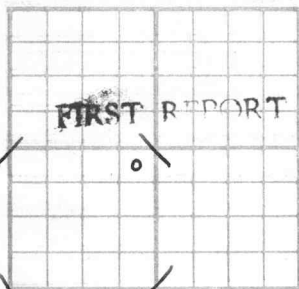


NE NE SW
Texas F/O & Ac.

	ELEVATION	REPORT
1954	1639'	
8/4	Spud 8-2-54 8" @ 205 Drlg. 1610'	
8/25	Spud 8-2-54 D & A TD 4653 8" @ 205 DST 3390-3431 open 1 hr rec 20' mud 897# Doug 3596 DST 3596-3610 open 1 hr rec 1400' SW 1305# DST 3596-3626 open 1 hr rec 1400' SW 1338# Lans. 3730 DST 3950-59 open 1 hr rec 200' muddy SW 1280# DST 4188-4201 open 1 hr rec 10' SOCM 5# Miss 4219' DST 4220-40 open 1 hr rec 12' mud 210# Kh. 4329' Viola 4438 TD 4663' Schl tops: Elgin 3404 Heeb 3535 Doug. 3593 Top 3672 Lans 3725' Miss. chert 4213 Miss. lime 4227 Kh. 4324' Viola 4423' Simp sh. 4518' Simp sd 4523' Arb. 4628' TD 4653' D & A	

ABANDONED

County **Barber** State **Kansas**
 Sec. **18** (Blk. **31** (Sur. **12W** Map No.
 (Twp.) (Rge.)
 Operator **Orville Parker**
 Well No. **1** Farm **Winter**
 Elev. Location **NE NE SW**



330 Ft. From **N** Line **SW**
330 Ft. From **E** Line **Quarter**

1st. Report **AUG 4 1954**

Completion

Remarks **Texas FO & AC**
K & E. Drlg. - Contr.

Spudding Date **8-2-54**

Drlg. Data

Wilicat

8" @ 205 drlg. 1610

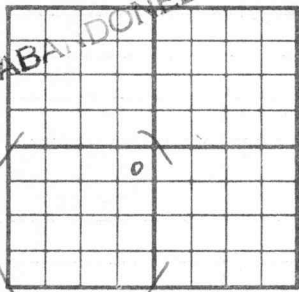
County Barber State Kansas

Sec. 18 (Blk. 31) (Sur. 12W) (Twp.) (Rge.) Map No.

Operator Orville Parker

Well No. 1 Farm Winter

Elev. 1639 Location NE NE SW



330 Ft. From N Line SW

330 Ft. From E Line Quarter

1st. Report

Completion AUG 25 1954

Remarks Wildcat

K & E Drlg. - Contr.

Spudding Date 8-2-54

Drlg. Data D & A TD 4653

8" @ 205 DST 3390-3431 open 1 hr.

Rec. 20' mud 897# Doug. 3596

DST 3596-3610 open 1 hr. Rec. 1400' sw

1305# DST 3596-3626 open 1 hr.

Rec. 1400' sw 1338# Lans. 3730

DST 3950-59 open 1 hr. Rec. 200' muddy

sw 1280# DST 4188-4201 open 1 hr.

Rec. 10' socm 5# Miss. 4219

DST 4220-40 open 1 hr. Rec. 12' mud

210# Kh. 4329 Viola 4438 TD 4663

SCHLUMBERGER TOPS

Elgin 3404 Heeb. 3535 Doug. 3593

Top. 3672 Lans. 3725 Miss. chert 4213

Miss. lime 4227 Kh. 4324 Viola. 4423

FAREN GILSTRAP

Drig. Data

Simp. sh. 4518 Simp. sd. 4523

Arb. 4628

Misc. ID 4653

Pierce Map D & A

France Map

Tracings

Land Wall Map

Land Small Map

Scout Cards

AUG 31 1954

[Handwritten signature]