

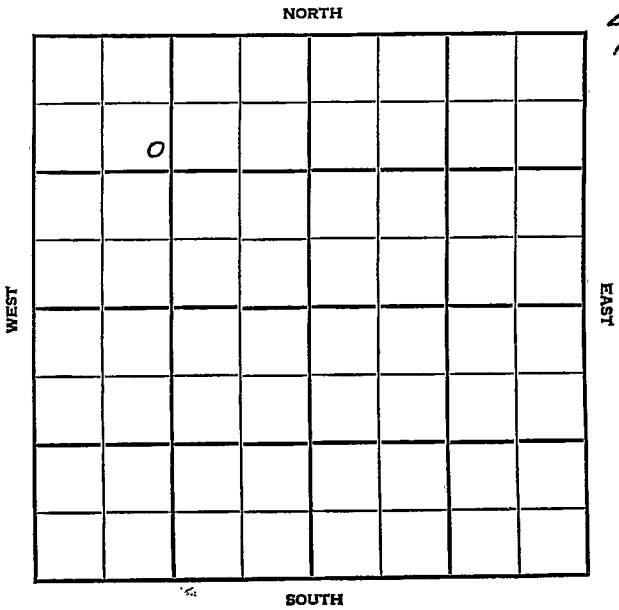
DX 78-1

Rush

Section 27 Township 18 Range 16W

Well No. #1 Peter Rodie

Company Clark Knight



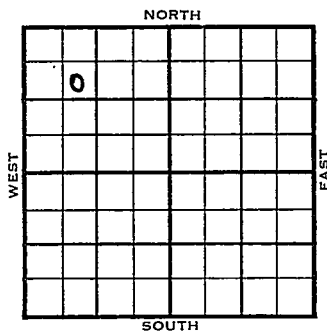
SEC.	TWP.	R.
27	18	16 W

WELL NO. #1 Peter Rodie FARM

COMPANY Clark Knight

CONTRACTOR Co. tools  
Otis-Albert

\_\_\_\_\_ Ft. from N. Line  
 \_\_\_\_\_ Ft. from S. Line  
 \_\_\_\_\_ Ft. from E. Line  
 \_\_\_\_\_ Ft. from W. Line



SE NW NW  
Skelly FO

	ELEVATION	REPORT
1955	1981'	
6/8	Comm. 6-4-55 8" @ 1034/515 WOC	
7/13	Comm. 6-4-55 8" @ 1034/515	5 1/2" @ 3635/100
?	30/3852-87	250 M-A S/50 BO S/8 BOPH 66% wtr. Comp. 26 BOPD 66% wtr. Anh. 1028', H. 3219'; Tr. 3236' Dg. 3250', L. 3279', BKG 3506' C. 3550', R. 3576', TD 3636'
<b>COMPLETED</b>		

County Rush ✓ Elev. \_\_\_\_\_  
 Sec. 27 Twp. 18 Rge. 16W  
 Company Clark Knight  
 Farm Name Peter Rodie No. 1

TOPS	DEPTH	LOG	DATUM
Anh.			
Tp.			
H.			
Tr.			
Dg.			
Bl.			
L.			
K.C.			
B.K.C.			
Ce.			
C.			
M.			
M.			
K.			
Mz.			
Ma.			
V.			
S.			
S.			
A.			
R.			
PE.			
G.			
T.D.			

Loc. in Sec. SE NW NW  
 Geol. \_\_\_\_\_  
 Contr. Co. tools  
 Pool Otis-Albert

**FIRST REPORT**  
 JUN 8 '55

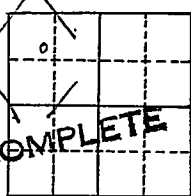
Date Comm. 6-4-55 Skelly FO  
8" @ 1034/515 WOC

*K-14*

Co.  
Lse.  
No.  
Sec.  
T.  
R.

County Rush Elev. 1981  
 Sec. 27 Twp. 18 Rge. 16W  
 Company Clark Knight  
 FarmName Peter Rodie No. 1

TOPS	DEPTH	LOG	DATUM	Loc. in Sec.
Anh.	1028			SE NW NW
Ip.				
H.	3219		1238	
Tr.	3230		1255	
Dg.	3250		1269	
Bl.				
L.	3279		1298	Geol.
K.C.				Contr.
B.K.C.	3506		1525	
Ce.				Co. tools
C.	3558		1569	
M.				Pool
M.				Otis-Albert
K.				
Mz.				
Mq.				
V.				
S.				
S.				
A.				
R.	3576		1595	
PE.				
G.				
T.D.	3636			



Date Comm. 6-4-55 **JUL 13 1955**

8" @ 1034/515 5 1/2" @ 3635/100

30/ 3582-87 250 M-A S/ 50 bo

S/ 8 boph 66% wtr. Comp. 26 bopd 66% wt.

Co.  
Lse.  
No.  
Sec.  
R.