


Map No. _____ Sec 28 Twp 31 R 16

Well No. 1 Jones Farm _____
Shaffer & Co Company

NORTH



SOUTH

Location 12/14/16

Rig Up _____

Drilling Remarks:

Drilling Remarks:

L. 12/23:
spudding 12/30
150 = 1/16"
225 = 1/13
400 = 1/20

RECORD

PRODUCTION

Cased _____ in _____ Ft.
 Sand _____
 Gas _____
 Oil _____
 Total Depth _____

1st 24 hrs. Nat. _____
 1st 24 hrs. after shot _____
 Gas _____ Cu. Ft.
 Dry Hole _____
 Abandoned _____


ELK

Map No. _____ Sec. 29 Twp. 31 R. 10

Well No. 1 Johns Farm

Shafer et al Company

NORTH



SOUTH

Location /

Rig Up _____

Drilling and remarks _____

RECORD

Cased _____ in. _____ Ft.

Sand _____

Gas _____

Oil _____

Total Depth _____

PRODUCTION

1st 24 hrs. Nat. _____

1st 24 hrs. after shot _____

Gas _____ Cu. Ft.

Dry Hole _____

Abandoned _____

Date

DEC 14 1916

191

E. H. WEST

Scout

ELK


Map No. _____ Sec. 29 Twp. 31 R. 10

Well No. 1 Johns Farm _____
Shape et al Company _____

NORTH

WEST

EAST



SOUTH

Location ✓ _____
 Rig Up _____
 Drilling and remarks _____

RECORD

Cased _____ in. _____ Ft.
 Sand _____
 Gas _____
 Oil _____
 Total Depth _____

PRODUCTION

1st 24 hrs. Nat. _____
 1st 24 hrs. after shot _____
 Gas _____ Cu. Ft.
 Dry Hole _____
 Abandoned _____

Date

DEC 16 1916

191

E. H. WEST

Scout


ELK

Map No. _____ Sec. 29 Twp. 31 R. 10

Well No. 1 Johns Farm

_____ Shaper et al Company

NORTH



SOUTH

Location _____

Rig Up _____

Drilling and remarks _____

RECORD

Cased _____ in. _____ Ft.

Sand _____

Gas _____

Oil _____

Total Depth _____

PRODUCTION

1st 24 hrs. Nat. _____

1st 24 hrs. after shot _____

Gas _____ Cu. Ft.

Dry Hole _____

Abandoned _____

Date

DEC 23 1916

, 191

E. H. WEST


Scout

ELK

Map No. _____ Sec. 29 Twp. 31 R. 10

Well No. 1 Johns Farm
Shaper et al Company

NORTH



SOUTH

Location _____

Rig Up _____

Drilling and remarks

Spudding

RECORD

Cased _____ in. _____ Ft.

Sand _____

Gas _____

Oil _____

Total Depth _____

PRODUCTION

1st 24 hrs. Nat. _____

1st 24 hrs. after shot _____

Gas _____ Cu. Ft.

Dry Hole _____

Abandoned _____

Date

DEC 30 1916

191

E. H. WEST


Scout

ELK

Map No. _____ Sec. 29 Twp. 31 R. 10

Well No. 1 Johns Farm _____
 _____ Shaper et al Company

NORTH



SOUTH

Location _____
 Rig Up _____
 Drilling and remarks _____

150

RECORD

Cased _____ in. _____ Ft.
 Sand _____
 Gas _____
 Oil _____
 Total Depth _____

PRODUCTION

1st 24 hrs. Nat. _____
 1st 24 hrs. after shot _____
 Gas _____ Cu. Ft.
 Dry Hole _____
 Abandoned _____

Date

JAN - 6 1917

, 191

E. H. WEST

Scout


ELK

Map No. _____ Sec. 29 Twp. 31 R. 10

Well No. 1 Johns Farm _____

Shaper et al Company

NORTH



SOUTH

Location _____
 Rig Up _____
 Drilling and remarks

SD-225

RECORD

Cased _____ in. _____ Ft.
 Sand _____
 Gas _____
 Oil _____
 Total Depth _____

PRODUCTION


1st 24 hrs. Nat. _____
 1st 24 hrs. after shot _____
 Gas _____ Cu. Ft.
 Dry Hole _____
 Abandoned _____

Date JAN 13 1917

E. H. WEST

Map No. ELK No. Sec. 28 Twp. 31 R. 10
 Well No. 1 Johns Farm
Shaper et al Company

NORTH



SOUTH

Location -----
 Rig Up -----
 Drilling and remarks

✓ 400

RECORD

Cased ----- in. ----- Ft.
 Sand -----
 Gas -----
 Oil -----
 Total Depth -----

PRODUCTION

1st 24 hrs. Nat. -----
 1st 24 hrs. after shot -----
 Gas ----- Cu. Ft.
 Dry Hole -----
 Abandoned -----

Date

JAN 20 1917

E. H. WEST

191

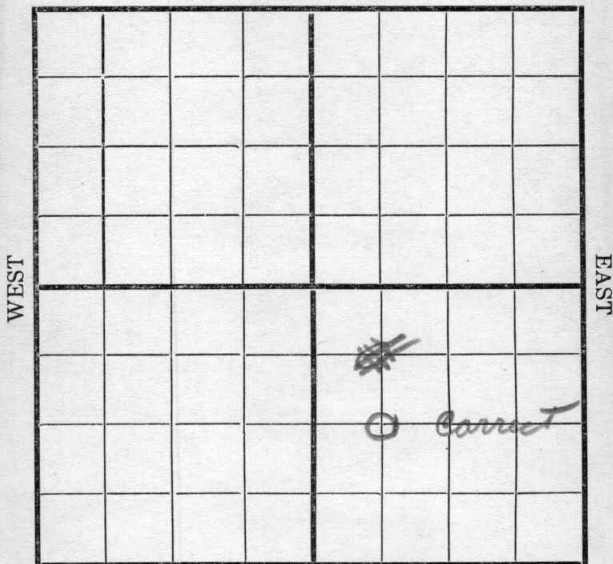
Scout

ELK

Map No. _____ Sec. 28 Twp. 31 R. 10

Well No. 1 Johus Farm
 _____ Shaper et al Company

NORTH



SOUTH

Location _____
 Rig Up _____
 Drilling and remarks

700

RECORD

Cased _____ in. _____ Ft.
 Sand _____
 Gas _____
 Oil _____
 Total Depth _____

PRODUCTION

1st 24 hrs. Nat. _____
 1st 24 hrs. after shot _____
 Gas _____ Cu. Ft.
 Dry Hole _____
 Abandoned _____

Date

E. H. WEST

JAN 27 1917

191

Scout


Elk

Map No. _____ Sec. 28 Twp. 31 R. 10

Well No. 1 Johns Farm

Shafer et al. Company

NORTH



SOUTH

Location _____

Rig Up _____

Drilling and remarks

SD-750

RECORD

Cased _____ in. _____ Ft.

Sand _____

Gas _____

Oil _____

Total Depth _____

PRODUCTION

1st 24 hrs. Nat. _____

First 24 hrs. after shot _____

Gas _____ Cu. Ft.

Dry Hole _____

Abandoned _____

Date

FEB 10 1917

191


E. H. WEST

Scout

Map No. _____ Sec. 28 Twp. 31 R. 10

Well No. 1 Johns Farm _____
Shaffer et al Company

NORTH



SOUTH

Location _____
Rig Up _____
Drilling and remarks

RECORD

Cased _____ in. _____ Ft.
Sand _____
Gas _____
Oil _____
Total Depth _____

PRODUCTION

1st 24 hrs. Nat. _____
1st 24 hrs. after shot _____
Gas _____ Cu. Ft.
Dry Hole _____
Abandoned _____

Date

FEB 17 1917


C. V. Crocker Scout

Elk.

Map No. Sec. *28* ... Twp. *31* ... R. *10* ...

Well No. *1 Johns* ... Farm
..... *Shaper et al* Company

NORTH



SOUTH

Location

Rig up.....

Drilling and Remarks:

*S.D. 1400
waiting for
6 3/8 casing
Top of sand*

RECORD

Cased in. Ft.

Sand.....

Gas

Oil.....

Total Depth

PRODUCTION

1st 24 hrs. Nat.

1st 24 hrs. after shot.....

Gas..... Cu. Ft.

Dry Hole.....

Abandoned.....

Date

FEB 24 1917 191


C. T. Crocker.
Scout

Elk

Map No. ----- Sec. *28* Twp. *31* R. *10*

Well No. *1 Johns* ----- Farm
Shaper et al ----- Company

NORTH



SOUTH

Location -----
Rig Up -----
Drilling and remarks

SD 1400

RECORD

Cased ----- in. ----- Ft.
Sand -----
Gas -----
Oil -----
Total Depth -----

PRODUCTION

1st 24 hrs. Nat. -----
1st 24 hrs. after shot -----
Gas ----- Cu. Ft.
Dry Hole -----
Abandoned -----

Date

MAR 3, 19*17*

C. J. Crocker Scout


Elk

Map No. _____ Sec. *28* Twp. *31* R. *10*

Well No. *Johns* _____ Farm

_____ *Shaper et al* Company

NORTH



SOUTH

RECORD

Location _____

Cased _____ in. _____ Ft.

Rig up _____

Sand _____

Drilling and Remarks:

Gas _____

Oil _____

Total Depth _____

PRODUCTION

1st 24 hrs. Nat. _____

1st 24 hrs. after shot _____

Gas _____ Cu. Ft.

Dry Hole _____

Abandoned _____

*S.D. 1400
waiting for
Casing*

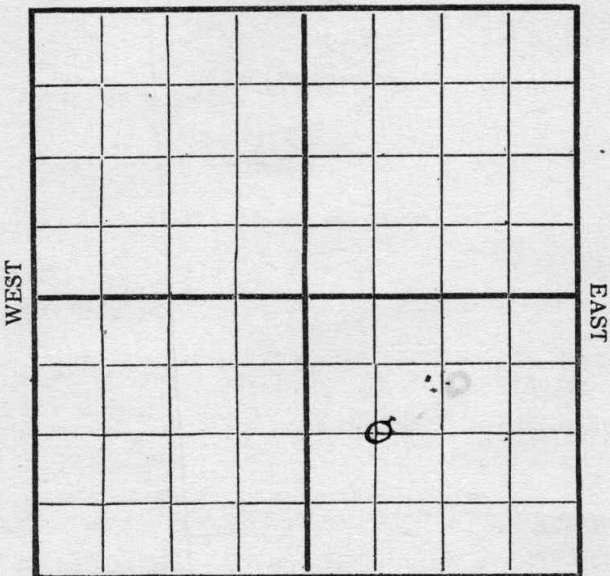
Date

3/10, 191*1*, *R. S. Crocker* Scout

Map No. _____ Sec. 28 Twp. 31 R. 10 ^{ELK}

Well No. 1 Johns Farm
Shafer et al Company

NORTH



SOUTH

Location _____
Rig Up _____
Drilling and remarks

D. - 1500'

RECORD

Cased _____ in. _____ Ft.
Sand _____
Gas _____
Oil _____
Total Depth _____

PRODUCTION

1st 24 hrs. Nat. _____
1st 24 hrs. after shot _____
Gas _____ Cu. Ft.
Dry Hole _____
Abandoned _____

Date
MAR 17 1917


E. J. Crocker
Scout

Elk, 10

Map No. _____ Sec. *28* Twp. *31* R. *10*

Well No. *1 Johns* _____ Farm
Shafer et al Company

NORTH



SOUTH

Location _____
Rig Up _____
Drilling and remarks

U.R. 1700

RECORD

Cased _____ in. _____ Ft.
Sand _____
Gas _____
Oil _____
Total Depth _____

PRODUCTION


1st 24 hrs. Nat. _____
1st 24 hrs. after shot _____
Gas _____ Cu. Ft.
Dry Hole _____
Abandoned _____

Date
MAR 2 1917

B. J. Crocker Scout

Map No. _____ Sec. 28 Twp. 31 R. 10 ^{Elk}
 Well No. 1 Johns Farm _____
 _____ Shaper et al Company

NORTH



SOUTH

Location _____
 Rig Up _____
 Drilling and remarks

N. R. 1700

RECORD

Cased _____ in. _____ Ft.
 Sand _____
 Gas _____
 Oil _____
 Total Depth _____

PRODUCTION

1st 24 hrs. Nat. _____
 1st 24 hrs. after shot _____
 Gas _____ Cu. Ft.
 Dry Hole _____
 Abandoned _____

Date

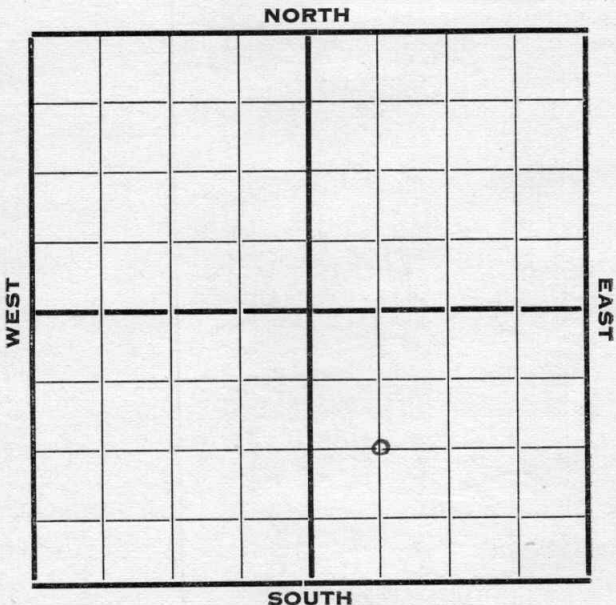
MAR 31 1917 191

E. J. Crocker
 Scout

EMK

Map No. Sec. *28* Twp. *31* R. *10*

Well No. # *1* *Johns* Farm
Shaper et al Company



Location

Rig up

Drilling and Remarks:

U.P. 1700'

RECORD

Cased in. Ft.

Sand

Gas

Oil

Total Depth

PRODUCTION

1st 24 hrs. Nat.

1st 24 hrs. after shot

Gas..... Cu. Ft.

Dry Hole


Abandoned

Date *APR 7* 191*7*, *C. T. ...* Scout

Map No. _____ Sec. 28 Twp. 31 R. 10

Well No. 1 Johns Farm _____
Mafer et al Company _____

NORTH



WEST

EAST

SOUTH

Location _____
Rig Up _____
Drilling and remarks

*S.D. 1750'
waiting for
water and
casing*

RECORD

Cased _____ in. _____ Ft.
Sand _____
Gas _____
Oil _____
Total Depth _____

PRODUCTION

1st 24 hrs. Nat. _____
1st 24 hrs. after shot _____
Gas _____ Cu. Ft.
Dry Hole _____
Abandoned _____

Date


APR 14 1911 C. J. ... Scout

ELK.

Map No. _____ Sec. *28* Twp. *31* R. *10*

Well No. *1 Johns* Farm
Shafer et al Company

NORTH



SOUTH

Location _____
 Rig Up _____
 Drilling and remarks

S.D. 175-0.

RECORD

Cased _____ in. _____ Ft.
 Sand _____
 Gas _____
 Oil _____
 Total Depth _____

PRODUCTION

1st 24 hrs. Nat. _____
 First 24 hrs. after shot _____
 Gas _____ Cu. Ft.
 Dry Hole _____
 Abandoned _____

Date

APR 21 1917


C. J. Crocker.
 Scout

Map No. _____ Sec. 28 Twp. 31 R. 10

Well No. 1 Johns Farm _____

Shaperstad Company

NORTH



SOUTH

Location _____

Rig Up _____

Drilling and remarks

*D. - 2170'
Small show
of oil 2100'*

RECORD

Cased _____ in. _____ Ft.

Sand _____

Gas _____

Oil _____

Total Depth _____

PRODUCTION

1st 24 hrs. Nat. _____

1st 24 hrs. after shot _____

Gas _____ Cu. Ft.

Dry Hole _____

Abandoned _____

Date _____


4/28, 191*7*

Curker Scout

Map No. K 4 Sec. 28 Twp. 31 R. 10

Well No. John
Shaffer et al Company
 Contractor

NORTH



SOUTH

Location _____

Rig up _____

Drilling and Remarks:

*D. 2170'
 Small show
 of oil 2100'*

RECORD

Cased _____ in., _____ ft.

Sand _____

Gas _____

Oil _____

Total Depth _____

PRODUCTION

1st 24 hrs. Nat. _____

1st 24 hrs. after shot _____

Gas _____ Cu. Ft.

Dry Hole _____

Abandoned _____

Date 7/28 191 7 Craker Scout