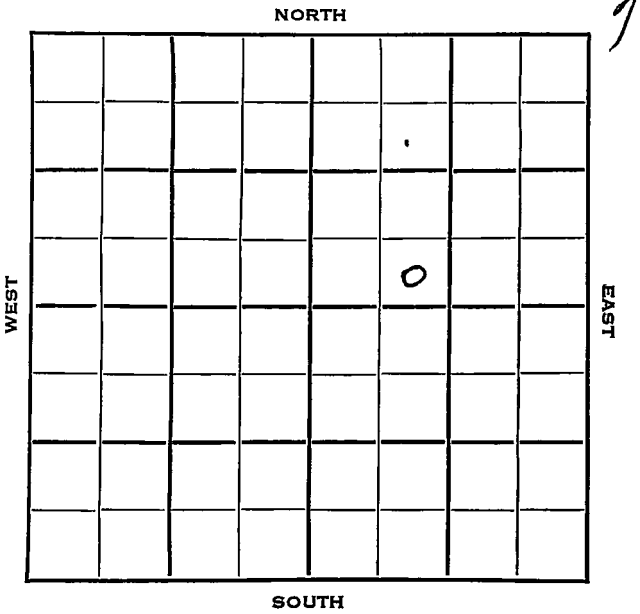


Section 28 Township 18 Range 17W

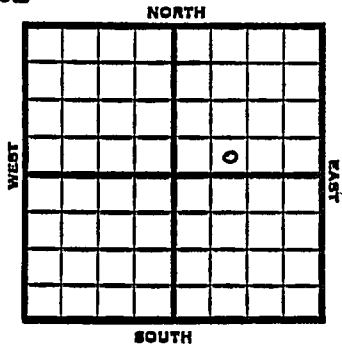
Well No. #1 Juno

Company Rine Drlg. & G. L. McMahon et al



Sec. 28 Twp. 18 R. 17WWell No. #1 Juno FarmRine Drlg. & C.L. McMahon et al CompanyRine Drlg. ContractorTimken Pool Ft. from N. Line330 Ft. from S. Line Ft. from E. Line990 Ft. from W. Line

SE SW NE



1953

Elev. 1992' REPORT

7/22

Location

7/29

8" @ 750

Drlg. 1012'

8/5 Heeb 3328' Br li 3357' Lans 3380

Drlg. 3530'

8/12

Arb 3740

DST 3741-44, 1 hr., 30' hly OCM,
900#

RTD 3755 Schl

5" @ 3749'

8/19

Spud 7-26-53

D & A

TD 3769'

8" @ 750'

Heeb 3328, Br. Lime 3357, Lans 3380

Arb 3740

DST 3741-44 opn 1 hr, rec 30' hcom
900#

TD 3755'

5" @ 3749'

CO to 3755

6 goph 500 A S/ 3 boph 2 hr.

S/ 1/2 boph DD 3762 500 A 1/2 boph

DD 3769 1/2 bph 65% wtr.

D and A

ABANDONED

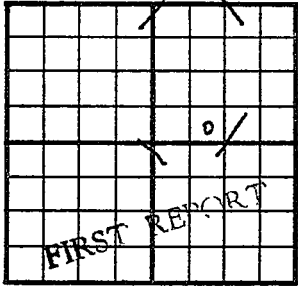
County Rush State Kansas

Sec. 28 (Blk. 18) (Sur. 17W) Map No. (Twp.)

Operator Rine Drig. & C. L. McMahon etal.

Well No. I Farm Juno

Elev. _____ Location SE SW NE



330Ft. From S Line NE

990Ft. From W Line Quarter

1st. Report JUL 22 1953

Completion

Remarks

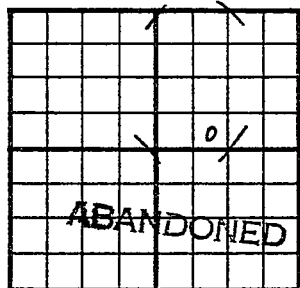
Rine Drig. - Contr.

Spudding Date

Drlg. Data Timken Pool

Location

County Rush State Kansas
 Sec. 28 (Blk. Twp.) 18 (Sur. Rge.) 17W Map No.
 Operator Rine Drlg. & C. L. McMahon etal.
 Well No. 1 Farm Juno
 Elev. 1992 Location SE SW NE



330 Ft. From S Line NE
990 Ft. From W Line Quarter
 1st. Report _____
 Completion 4UG 19 1952
 Remarks Timken Pool
Rine Drlg. - Contr.
 Spudding Date 7-26-53

Drlg. Data D & A TD 3769
8" @ 750 Heeb. 3328 Br. lime 3357
Lans. 3380 Arb. 3740 DST 3741-44
open 1 hr. Rec. 30' hocm 900#
TD 3755 5" @ 3749 CO to 3755
6 goph 500 A S/ 3 boph 2 hr.
S/ 1/2 boph DD 3762 500 A 1/2 boph
DD 3769 1/2 bfph 65% wtr.

D & A