

O.W.W.O.

FORM # 25M 8-50 WESTERN

Rush

KANSAS

Section 28 Township 18 Range 17W

Well No. #1 O. J. Serpon Adkins - Cont.

Company Sinclair ADKINS

NORTH

11

WEST

EAST

			0				

SOUTH

Rush

O.W.W.O.

KANSAS

Sec. 28 Twp. 18 R. 17W ✓

Well No. #1 O. J. Serpon Farm

Adkins
Clair

Company

Veeder Adkins

Contractor

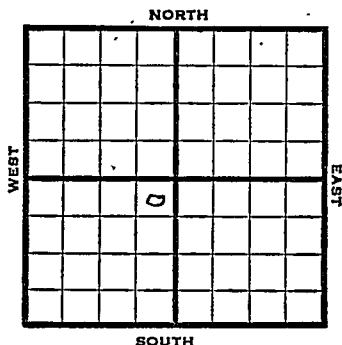
330 Ft. from N. Line

Ft. from S. Line

330 Ft. from E. Line

Ft. from W. Line

NE NE SW



Elev. 1982' REPORT

1952

8/13 Cellar & pits
8/20 9" @ 887' Anhy 1075'
Drlg. 1460'
8/27 Heeb. 3322 Tor. 3344 Lans. 3377'
Drlg. 3492
9/4 Spud 8-14-52
D&A TD 3747'
9" @ 3344
Lans. 1075 Heeb. 3322
Tor. 3344 Lans. 3377
Cong. 3701
DST 3738-47 open 2 hr. rec. 900' oil
150' ocm 322' sw 1065# Arb. 3735
TD 3747' D&A

ABANDONED

OVER

O.W.W.O.

#1. Serpon. O.W.W.O.

1953

1/14 Lans. 3377 Cong 3701 Arb 3735
OTD 3747

1/22 Testing

1/29 "

2/5 250 A

2/12 P/7 BOPD & lot wtr. SQ. CO

2/19 "

2/26 "

3/12 NR

3/19 NR

3/26 NR

4/2 NR

4/9 NR

4/16 NR

4/23 "

4/30 "

5/7 "

5/21 "

5/28 NR.

6/24 "

7/8 D&A

TD 3791

Lans 3377, Cong 3701, Arb: 3735,
OTD 3747, DD 3791

5" @ 3788

20/3734-38, 3 boph 12 hrs., 250A

P/7 bopd

CO to 3760, 20/3733-39, 250A

P/8 boph, P/7 boph 75% wtr.

17/3731-34, 250A

8/3734-35, S/30 boph 80% wtr.

D&A

ABANDONED

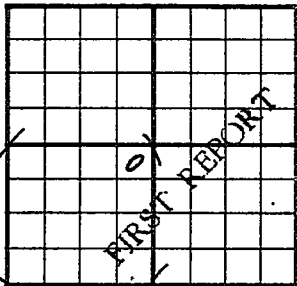
County Rush State Kansas

Sec. 28 (Blk.) 18 (Sur.) 17W Map No.
(Twp.) (Rge.)

Operator Sinclair

Well No. 1 Farm O. J. Serpon

Elev. _____ Location NE NE SW



330 Ft. From N Line SW

330 Ft. From E Line Quarter

Ist. Report AUG 13 1952

Completion _____

Remarks _____

Veeder - Contr.

Spudding Date _____

Drlg. Data _____

Cellar & pits

J. G. McGEHEE

Map No. _____ Sec. 28 Twp. 18 R. 17W

Well No. 1 Serpan

Adkins Company

CORRECTION Contractor

NE NE SW

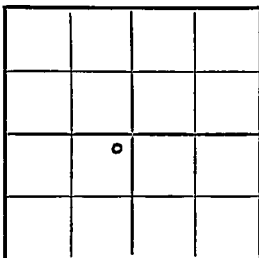
SECTION PLAT

330 Ft. from N. Line

_____ Ft. from S. Line

330 Ft. from E. Line

_____ Ft. from W. Line



Rush County

Location _____

Rig up _____

Drilling and Remarks:

Reported
Sinclair

RECORD

Cased _____ in., _____ ft.

Sand _____

Gas _____

Oil _____

Total Depth _____

PRODUCTION

1st 24 hrs. Nat. _____

1st 24 hrs. after shot _____

Gas _____ Cu. Ft.

Dry Hole _____

Abandoned _____

Date

FEB 18 1953

19

J. G. McGEHEE

Scout

Map No. _____ Sec. 28 Twp. 18 R. 17W

Well No. 1 Serpan

Adkins Drlg. Company

CORRECTION Contractor

NE NE SW

SECTION PLAT

330 Ft. from N. Line

_____ Ft. from S. Line

330 Ft. from E. Line

_____ Ft. from W. Line

	0		

Rush County

RECORD

Location _____

Cased _____ in., _____ ft.

Rig up _____

Sand _____

Drilling and Remarks:

Gas _____

Reported
Sinclair

Oil _____

Total Depth _____

PRODUCTION

1st 24 hrs. Nat. _____

1st 24 hrs. after shot _____

Gas _____ Cu. Ft.

Dry Hole _____

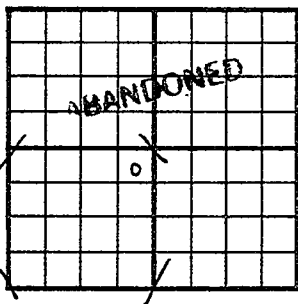
Abandoned _____

Date

MAR 4 1953 19

J. G. MCGEE Scout

County Rush State Kansas
 Sec. 28 (Blk. Twp.) 18 (Sur. Rge.) 17W Map No.
 Operator Sinclair
 Well No. 1 Farm O. J. Serpon
 Elev. 1982 Location NE NE SW



330 Ft. From N Line SW
330 Ft. From E Line Quarter

Ist. Report

Completion SEP 4 1952

Remarks

Veeder - Contr.

Spudding Date 8-14-52

Drig. Data D & A TD 3747

9" @ 887 Anhy 1075 Heeb. 3322

Tor. 3344 Lans. 3377 - Cong. 3701

DST 3738-47 open 2 hr. Rec. 900' oil

150' ocm 322' sw 1065# Arb. 3735

TD 3747

D & A

J. G. McGEHEE

