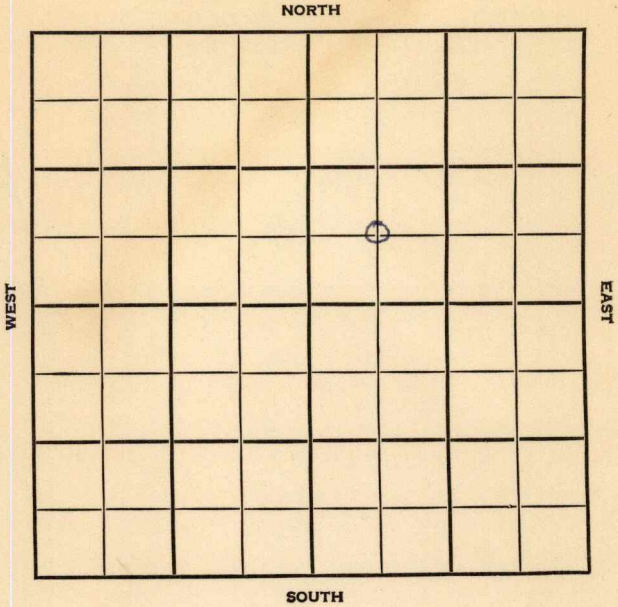


Section 1 Township 28 Range 6E

Well No. 1 Sutter

Company H & M Drlg.



Butler

KANSAS

SEC.	TWP.	R.
1	28	6E

WELL NO. #1 Sutter FARM

COMPANY H & M Drlg.

CONTRACTOR Co. Tools

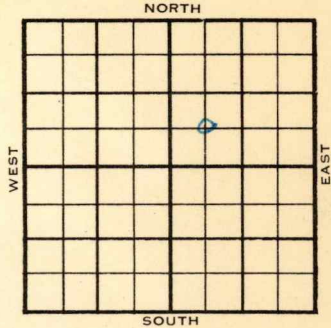
McCullough

\_\_\_\_\_ Ft. from N. Line

\_\_\_\_\_ Ft. from S. Line

\_\_\_\_\_ Ft. from E. Line

\_\_\_\_\_ Ft. from W. Line



C SW NE

1955	ELEVATION 1448'	REPORT
------	--------------------	--------

7/27 Comm 7-22-55  
8" @ 61/55  
Drlg 2268

8/17 TD 3177' 5" @3175/75 DD 3186 HFW D&A  
M: 2778, 1330  
K: 3102, 1654  
V? Chatt sh: 3120, 1672  
S: 3175, 1727  
TD: 3177

**ABANDONED**

County Butler Elev. \_\_\_\_\_  
 Sec. 1 Twp. 28 Rge. 6E  
 Company H & M Drlg.  
 Farm Name Sutter No. 1

Co.

TOPS	DEPTH	LOG	DATUM	Loc. in Sec.
Anh.				C SW NE
Tp.				
H.				
Tr.				
Dg.				
Bl.				
L.				Geol. _____
K.C.				Contr. _____
B.K.C.				Co. tools
Ce.				
C.				Pool
M.				McCullough
M.				
K.				
Mz.				
Me.				
V.				
S.				
S.				
A.				
R.				
PE.				
G.				
ID.				

Lse.

FIRST REPORT  
 JUL 27 55

No.

Date Comm. 7-22-55  
8" @ 61/55 drlg. 2268


Sec.

T.

R.

County Butler Elev. 1448  
 Sec. 1 Twp. 28 Rge. 6E  
 Company H & M Drlg.  
 Farm Name Sutter No. 1

TOPS	DEPTH	LOG	DATUM
Anh.			
Tp.			
H.			
Tr.			
Dg.			
Bl.			
L.			
K.C.			
B.K.C.			
Ce.			
C.			
M.	<u>2778</u>		<u>1330</u>
M.			
K.	<u>3102</u>		<u>1654</u>
Mz.			
Mq.			
V. <u>Chatt. sh.</u>	<u>3120</u>		<u>1672</u>
S.	<u>3175</u>		<u>1727</u>
S.			
A.			
R.			
Pe.			
G.			
T.D.	<u>3177</u>		

Loc. in Sec. C SW NE  
 Geol. \_\_\_\_\_  
 Contr. \_\_\_\_\_  
 Co. tools \_\_\_\_\_  
 Pool \_\_\_\_\_  
McCullough  
  
**ABANDONED**

Date Comm. 7-22-55 AUG 17 1955  
8" @ 61/55 TD 3177 5" @ 3175/75

DD 3186 HFW  
D & A

Co.  
 Lse.  
 No.  
 Sec.  
 T.  
 R.