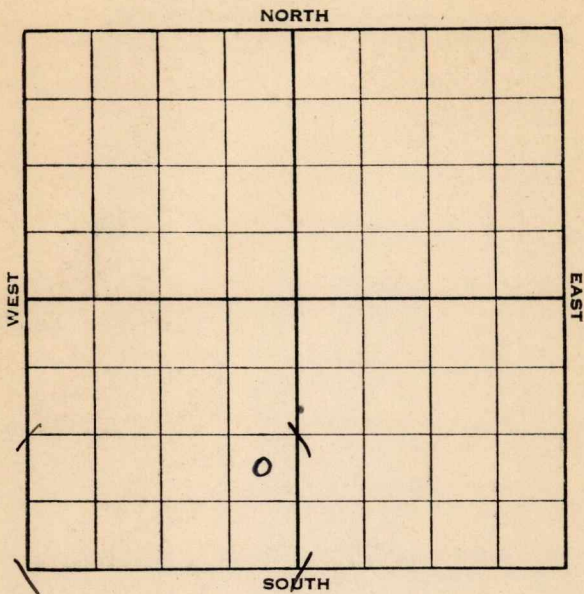


Section 1 Township 28 Range 6-E

Well No. 1 Sutter "D"

Company National Refining



Sec. 1 Twp. 28 R. 6-E

Well No. #1 Sutter "D" Farm

National Refg. Company

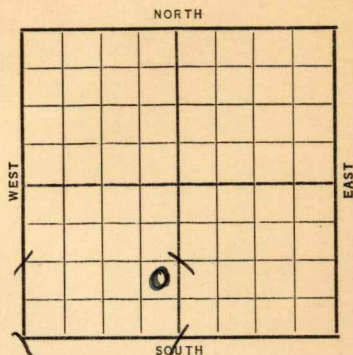
 Ft. from N. Line

990 Ft. from S. Line

330 Ft. from E. Line

 Ft. from W. Line

Elev. 1433



Date	REPORT
1938	
2/23	Location
3/4	R. U. Machine.
3/11	" " "
3/18	Drlg. 100'.
3/25	15" @ 307'. 12" @ 1035'.
	Drlg. 1375'.
4/1	Drlg. 1765'.
4/8	Drlg. 2100'.
4/15	8" @ 2268'. Miss. 2772'.
	Drlg. 2782'.
4/22	6" @ 2789'. Wilcox 3175'.
	T.D. 3186'. 1000' oil 2½ hrs.
4/29	" " " " "
5/6	Potential 211 bbls.
	Arb. 3188-92' S.O.
5/12	" " "
5/20	" " "
	OVER

1938

5/25 6" @ 3175' ?

Wilcox 3175'.

Arb. 3188'.

T.D. 3192'.

Potential 211 bbls.

S. W.

COMPLETED

Map No. Sec. 1 Twp. 28 R. 6E

Well No. 1 Sutter "D"

National Refining Company

Contractor

FIRST REPORT

NE SE SW

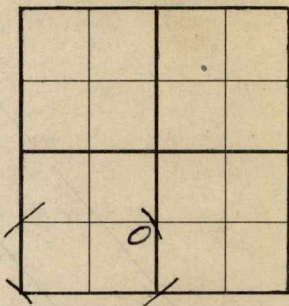
 Ft. from N. Line

990 Ft. from S. Line

330 Ft. from E. Line

 Ft. from W. Line

SECTION PLAT



Location X

Rig up

Drilling and Remarks:

RECORD

Cased in., ft.

Sand

Gas

Oil

Total Depth

PRODUCTION

1st 24 hrs. Nat.

1st 24 hrs. after shot

Gas Cu. Ft.

Dry Hole

Abandoned

Date

FEB 23 1938

19

H. D. Hatfield

Scout

Butler **KANSAS**

Map No. 11 Sec. 1 Twp. 28 R. 6E

Well No. 1 Sutter "D"

National Refining Company

Contractor

COMPLETED

SECTION PLAT

NE SE SW

_____ Ft. from N. Line

990 Ft. from S. Line

330 Ft. from E. Line

_____ Ft. from W. Line

		0	

Location _____

Rig up _____

Drilling and Remarks:

POT 2.11
S.W.

RECORD

Cased 6" Wilcox in., 3175? ft.

Sand Arb 3188

Gas _____

Oil _____

Total Depth 3192

PRODUCTION

1st 24 hrs. Nat. _____

1st 24 hrs. after shot _____

Gas _____ Cu. Ft.

Dry Hole _____

Abandoned _____

Date

MAY 25 1938 19

H. D. Hatfield Scout