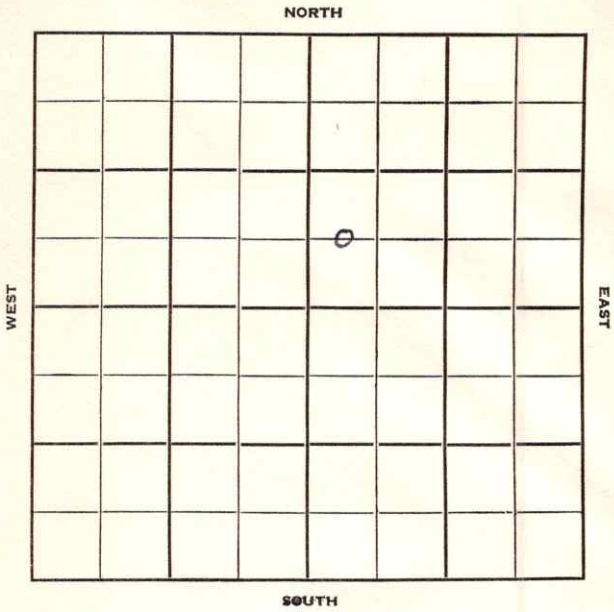


Section 31 Township 18 Range 10 W

Well No. # 1 Buehler

Company Sohio & Derby Oil



Rice

KANSAS

Sec. 31 Twp. 18 R. 10 W

Well No. # 1 Buehler Farm

Sohio & Derby Oil Company

Penguin Drlg. Contractor

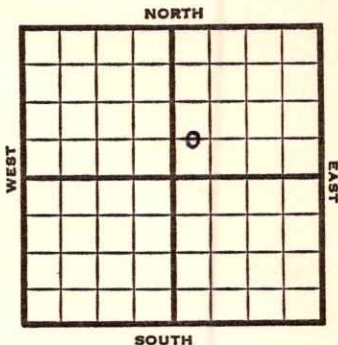
Mary Ida Pool

Ft. from N. Line

660 Ft. from S. Line

Ft. from E. Line

330 Ft. from W. Line



C W L SW NE

1951 **Elev. 1757'** REPORT

2/14 Spud 2-10-51
8" @275'

4/4 Spud 2-10-51 Oil well TD 3292'
8" @ 275' **Top. 2555'**
DST 2760-77' open 1 hr. Rec. 45' HOCSW
Heeb 2819' Br. lime 2935' Lans 2955'
DST 3040-56 open 1 hr. gas in 17 min.
Rec. 1717' free oil
Arb. 3259-61' 5" @ 3260' TD 3292'
SP 3254' 66/ 3045-62 FU 500' fluid
3000 A F/ 45 BO 1 hr. F/16 BOPH
F/ 509 BOPD Comp.

COMPLETED

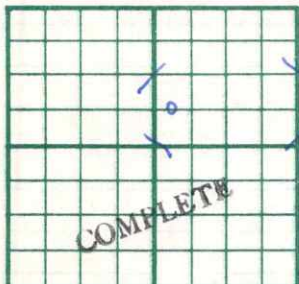
County Rice State KansasSec. 31 (Blk. Twp.) 18 (Sur. Rge.) 10W Map No.Operator Sohio & Derby OilWell No. 1 Farm BuehlerElev. Location C W L SW NE660 Ft. From S Line NE330 Ft. From W Line Quarter1st. Report FEB 14 1951

Completion

Remarks

Penguin Drlg. - Contr.Spudding Date 2-10-51Drlg. Data Mary Ida Pool8" @ 275

J. E. TYRA

County Rice State KansasSec. 31 (Blk.
Twp.) 18 (Sur.
Rge.) 10W Map No.Operator Sohio & Derby OilWell No. 1 Farm BuehlerElev. 1757 Location C W L SW NE660 Ft. From S Line NE330 Ft. From W Line Quarter

Ist. Report

Completion APR 4 1951Remarks Mary Ida PoolPenguin Drlg. - Contr.Spudding Date 2-10-51Drlg. Data Oil well TD 32928" @ 275 Top. 2555 DST 2760-77open 1 hr. Rec. 45' hocsw Heeb. 2819Br. lime 2935 Lans. 2955 DST 3040-56open 1 hr. gas in 17 min. Rec. 1717'free oil Arb. 3259-61 5" @ 3260TD 3292 SP 3254 66/ 3045-62 FU 500'fluid 3000 A F/ 45 bo 1 hr. F/ 16 bophF/ 509 bopd Comp.