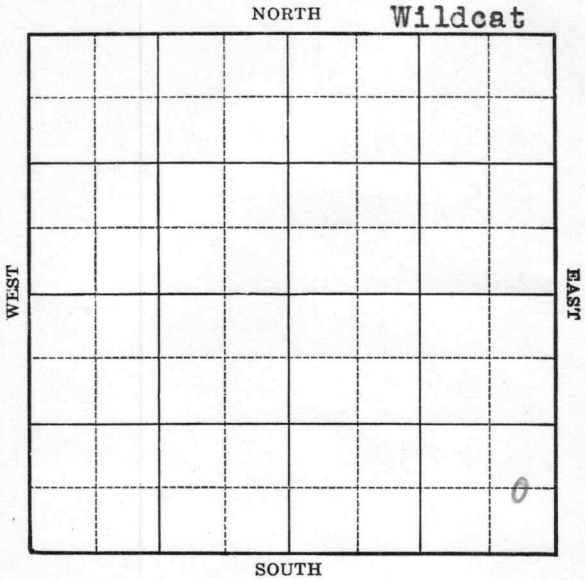


Section 17 Township 32 Range 1-E

Well No. 1 Landwehr

Company Benedum & Trees



Sec. 17 Twp. 32 R. 1-E

Well No. #1 Landwehr Farm

Benedum & Trees Company

(Wildcat)

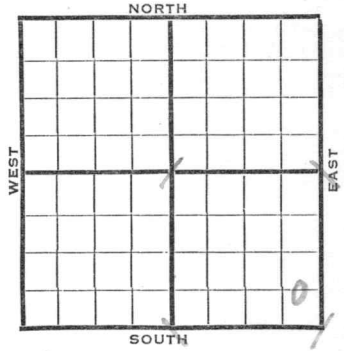
_____ Ft. from N. Line

660 Ft. from S. Line

330 Ft. from E. Line

_____ Ft. from W. Line

Elev. 1247



1941	REPORT
1/15	Rotary.
1/23	"
1/30	12" - 132' Drlg. 1605'
2/6	Drlg. 2340'
2/13	Stalnacker 2878' Drlg. 2895'
2/20	Lans. 2995' T.D. 3370' Fsg.
2/27	Miss. 3594' Drlg. 3720'
3/6	3846' lost circulation.
3/13	Simp. 4050' T.D. 4153' in Arb.
3/19	Ft. Riley 600'
	Neva 1045'
	Topeka 1910'
	K.C. 2995'
	Miss. 3594'
	Arb. 4127'
	T.D. 4200'
	No shows.
	ABANDONED

Map No. / Sec. 17 Twp. 32 R. 1E

Well No. 1 Landwehr

Benedum & Trees Company

FIRST REPORT Contractor

C E L S E S E

 Ft. from N. Line


660 Ft. from S. Line

330 Ft. from E. Line

 Ft. from W. Line

WIIDCAT

SECTION PLAT



Location

Rig up

Drilling and Remarks:

Rotary

RECORD

Cased in., ft.

Sand

Gas

Oil

Total Depth

PRODUCTION

1st 24 hrs. Nat.

1st 24 hrs. after shot

Gas Cu. Ft.

Dry Hole

Abandoned

Date

JAN 15 1941

19

S. J. LEWIS

Scout

Map No. / Sec. 17 Twp. 32 R. 1E

Well No. 1 Landwehr

Benedum & Trees Company

Contractor

ABANDONED

C E L S E S E

_____ Ft. from N. Line

660 Ft. from S. Line

330 Ft. from E. Line

_____ Ft. from W. Line

SECTION PLAT

			o

WILDCAT

Location _____

Rig up _____

Drilling and Remarks:

Ft. Riley 600
Ned 1045-
Hope ka 1910
KC 2995
Alis 3094
Or 4127
Ned 1045

RECORD

Cased _____ in., _____ ft.

Sand _____

Gas _____

Oil _____

Total Depth 4200

PRODUCTION

1st 24 hrs. Nat. _____

1st 24 hrs. after shot _____

Gas _____ Cu. Ft.

Dry Hole _____

Abandoned _____

Date

MAR 19 1941 19

S. J. LEWIS Scout