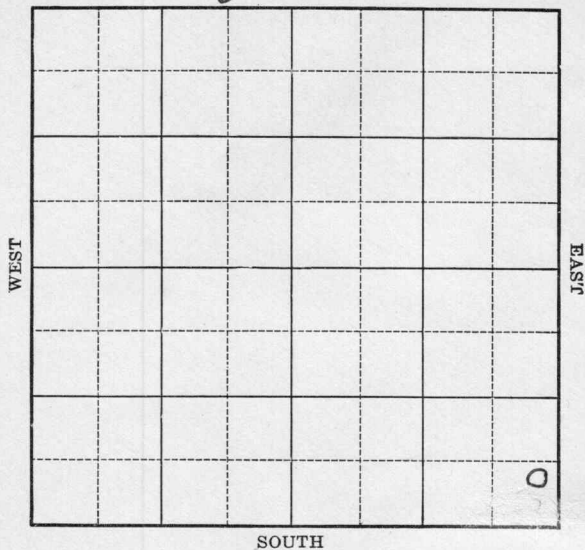


Map No. _____ Sec. 11 Twp. 32 R. 2E
Well No. 1- Fawnsite Farm _____
Ramsay & Fine Company
NORTH



Location _____
Drilling Remarks _____

Rig Up _____
Drilling Remarks _____

RECORD

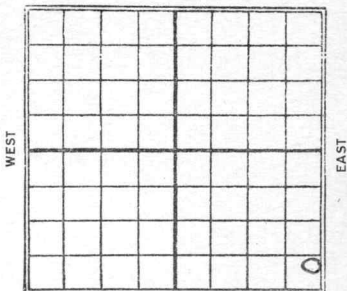
Cased _____ in. _____ ft.
Sand _____
Gas _____
Oil _____
Total Depth _____

PRODUCTION

1st 24 hrs. Nat. _____
1st 24 hrs. after shot _____
Gas _____ cu. ft.
Dry Hole _____
Abandoned _____

Map No. K Sec. 11 Twp. 32 R. 2E
 Well No. 1 - Townsite Farm
Ramsey & Fine Company

NORTH



..... Ft. from N. Line

565 Ft. from S. Line

220 Ft. from E. Line

..... Ft. from W. Line

1927

Date	REPORT
8/17	P.O.G.
8/24	Rigging up
8/31	Drlg 355
9/7	" 695
9/14	Adv line 1125-30- 30 bbl show - drlg 1200-
9/20	Drlg 1745
9/28	Top sand 2116 - T.D. 2192 Show oil - shot 200 qts
10/5	2125-91 - bridged - shut down -
10/12	
10/19	T.S. 2116 T.D. 2192 200/2125-91 pumped 30 bbls 24 hrs

8/17

P.O.G.

8/24

Rigging up

8/31

Drlg 355

9/7

" 695

9/14

Adv line 1125-30-
30 bbl show - drlg 1200-

9/20

Drlg 1745

9/28

Top sand 2116 - T.D. 2192
Show oil - shot 200 qts

10/5

2125-91 - bridged -
shut down -

10/12

10/19

T.S. 2116 T.D. 2192
200/2125-91
pumped 30 bbls
24 hrs

K1
Map No. **KANSAS** Sec. 11 Twp. 32 R. 2E

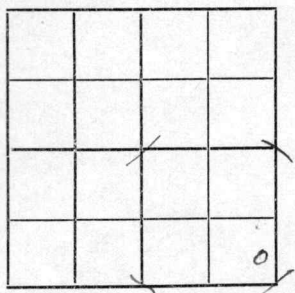
Well No. 1 *Thronsite*

Ramsay & Fine Company

Oxford Thronsite Contractor

Lot 15 Blk. 24

SECTION PLAT



----- Ft. from N. Line

565 Ft. from S. Line

220 Ft. from E. Line

----- Ft. from W. Line

FIRST REPORTS

Location -----

Rig up -----

Drilling and Remarks:

R.O.G.

RECORD

Cased ----- in., ----- ft.

Sand -----

Gas -----

Oil -----

Total Depth -----

PRODUCTION

1st 24 hrs. Nat. -----

1st 24 hrs. after shot -----

Gas ----- Cu. Ft.

Dry Hole -----

Abandoned -----

Date

AUG 17 1927

S. J. LEWIS

Scout

Map No. **KANSAS** Sec. 11 Twp. 32 R. 25

Well No. 1 Townsite

Ramsey & Fine Company

Oxford townsite Contractor

Lot 15 Blk 24

SECTION PLAT

----- Ft. from N. Line

565 Ft. from S. Line

220 Ft. from E. Line

----- Ft. from W. Line

COMPLETED

Location -----

Rig up -----

Drilling and Remarks:

T/S 2116
T/D 2192
200/2125-91
Pumped 308 ft
24 hrs

RECORD

Cased ----- in., ----- ft.

Sand -----

Gas -----

Oil -----

Total Depth -----

PRODUCTION

1st 24 hrs. Nat. -----

1st 24 hrs. after shot -----

Gas ----- Cu. Ft.

Dry Hole -----

Abandoned -----

Date

OCT 19 1927

S. J. LEWIS

192

Scout