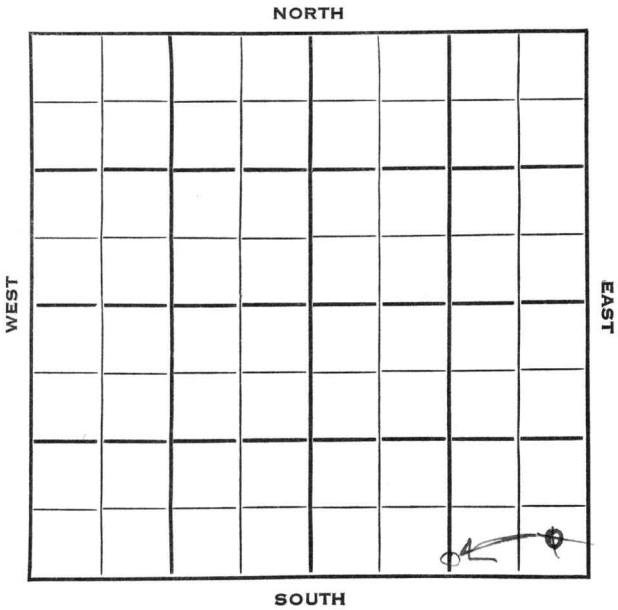


Section 13 Township 32 Range 2 E

Well No. # 1 Green

Company Eckland Drlg.



Summer KANSAS

Sec. 13 Twp. 32 R. 2 E

Well No. # 1 Green Farm

Eckland Drlg. Company

Eckland Contractor

Semi-Wildcat

Ft. from N. Line

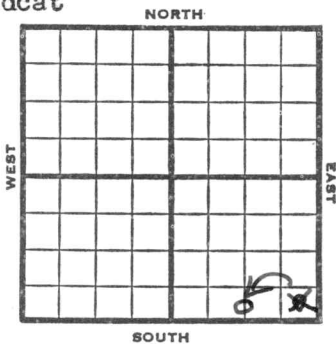
~~330~~ 200 Ft. from S. Line

1320

~~330~~ Ft. from E. Line

Ft. from W. Line

CSL SE/4  
~~SE SE SE~~



1953

Elev. 1141'

REPORT

8/5

RUR

9/2

Spud 7-5-53

D & A

TD 3162'

8" @ 125'

Stal. 2212, Layton 2614, KC 2659,

Miss 3149

TD 3162'

D & A

**ABANDONED**



Kansas

Map No. \_\_\_\_\_ Sec. 13 Twp. 32 R. 2E

Well No. 1 Green

C. P. Weisner Company

**CORRECTION**

Contractor

C S L SE/4

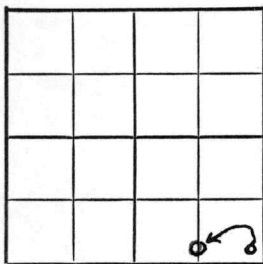
**SECTION PLAT**

\_\_\_\_\_ Ft. from N. Line

200 Ft. from S. Line

1320 Ft. from E. Line

\_\_\_\_\_ Ft. from W. Line



Sumner County

Location \_\_\_\_\_

Rig up \_\_\_\_\_

Drilling and Remarks:

Reported  
SE SE SE

**RECORD**

Cased \_\_\_\_\_ in., \_\_\_\_\_ ft.

Sand \_\_\_\_\_

Gas \_\_\_\_\_

Oil \_\_\_\_\_

Total Depth \_\_\_\_\_

**PRODUCTION**

1st 24 hrs. Nat. \_\_\_\_\_

1st 24 hrs. after shot \_\_\_\_\_

Gas \_\_\_\_\_ Cu. Ft.

Dry Hole \_\_\_\_\_

Abandoned \_\_\_\_\_

Date

AUG 10 1953

J. G. MCGEHEE

Scout

