

Section 15 Township 18 Range 18W

Well No. 1 Fell

Company Imperial Petroleum

NORTH

2

				0			

WEST

EAST

SOUTH

Rush KANSAS

SEC. 15	TWP. 18	R. 18W
-------------------	-------------------	------------------

WELL NO. **1 Fell** FARM

COMPANY **Imperial Petroleum**

CONTRACTOR **Clark Knight**

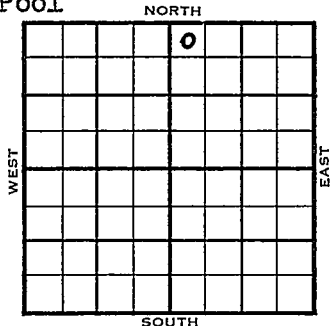
NE Rush Center Pool

330 _____ Ft. from N. Line

_____ Ft. from S. Line

_____ Ft. from E. Line

330. _____ Ft. from W. Line



NW NW NE
Magnolia FO

1954	ELEVATION 2032'	REPORT
-------------	---------------------------	--------

11/7 Location

7/21 8" @ 1195'
Drlg. 1797'

8/4 Spud 7-15-54 D & A TD 3835
8" @ 1195 Heeb 3369 Lans 3424'
Cong. 3772 TD 3835' D & A

ABANDONED


County **Rush** State **Kansas**

Sec. **15** (Blk. Twp.) **18** (Sur. Rge.) **18W** Map No.

Operator **Imperial Petroleum**

Well No. **1** Farm **Fell**

Elev. Location **NW 1/4 NE**



330 Ft. From **N** Line **NE**

330 Ft. From **W** Line Quarter

1st. Report **JUL 14 1954**

Completion

Remarks **Magnolia farmout**

Clark Knight - Contr.

Spudding Date

Drig. Data **NE Rush Center Pool**

Location

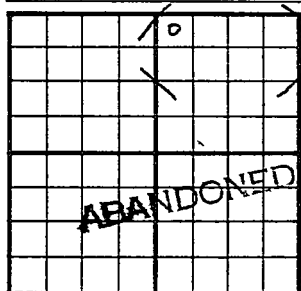
County Rush State Kansas

Sec. 15 (Blk. Twp.) 18 (Sur. Rge.) 18W Map No.

Operator Imperial P_ot.

Well No. 1 Farm Fell

Elev. 2032 Location NW NW NE



330 Ft. From N Line NE

330 Ft. From W Line Quarter

1st. Report

Completion AUG 4 1954

Remarks NE Rush Center Pool

Clark Knight - Contr.

Spudding Date 7-15-54

Drlg. Data D & A TD 3835

8" @ 1195 Heeb. 3369 Lans. 3424

Cong. 3772 TD 3835

D & A