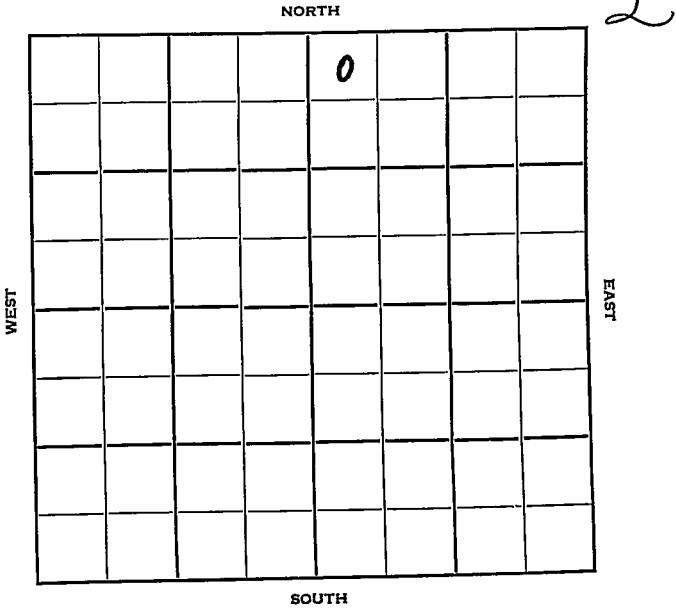


Section 16 Township 18 Range 18 W

Well No. # 1 Dirks

Company Ed Adair



Sec. 16 Twp. 18^S R. 18^W

Well No. #1 Dirks Farm

Ed Adair

Ed Adair - Contr.

Wildcat

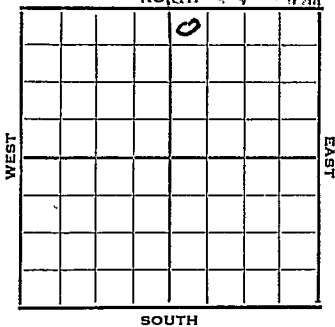
330' Ft. from N. Line

_____ Ft. from S. Line

_____ Ft. from E. Line

330' Ft. from W. Line

Company
Contractor



NW NW NE

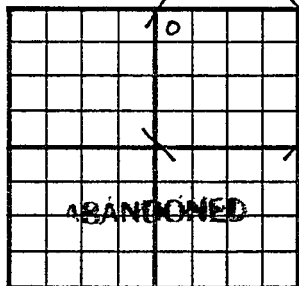
MGPC \$2500 - DHM

2085 RB

1952 Elev. 2082' DF REPORT

- 9/17 MIR 2080' Gr Arbuckle Lime approx 3700'
- 9/19 Move in on 9-15-52
- Rigging up 9-16-52
- WOC. Started S. csg @ 9:15 A.M.
- Set 8-5/8" S. csg at 258 w/165 sks
- Drlg at 1520' (Card)
- 9/20 Drlg at 2122'. T/ Anhydrite 1215' "
- 9/22 Drlg. at 2575' in shale. "
- 9/23 Drlg. at 2810' in shale. "
- 9/24 Drlg. 3100' in shale & lime. "
- 9/25 Drlg in lime at 3307' "
- 9/26 Drlg. at 3502' in Kansas City. "
- 9/27 Drlg at 3644' in KC Howard 3117
- 2 breaks 3585' & 3595', nothing in it.
- 9/29 Drlg. at 3905'. 24' in Arb. no shows
- 18' low in Arb. (Card)
- 10/1 Spud 9-17-52
- D&A TD 3911 8-5/8" @ 258
- Anhy 1215 Howard 3117
- Top. 3171 Lans. 3481
- Cong. 3843 Arb. 3881
- TD 3911' D&A

ABANDONED

County Rush State KansasSec. 16 (Blk.
Twp.) 18 (Sur.
Rge.) 18W Map No.Operator Ed AdairWell No. 1 Farm DirksElev. 2082 Location NW NW NE330 Ft. From N Line NE330 Ft. From W Line Quarter1st. ReportCompletion OCT 1 1952Remarks WildcatAdair - Contr.Spudding Date 9-17-52Drig. Data D & A TD 39118 5/8" @ 258 Anhy 1215 Howard 3117Top. 3171 Lans. 3481 Cong. 3843Arb. 3881 TD 3911D & A