

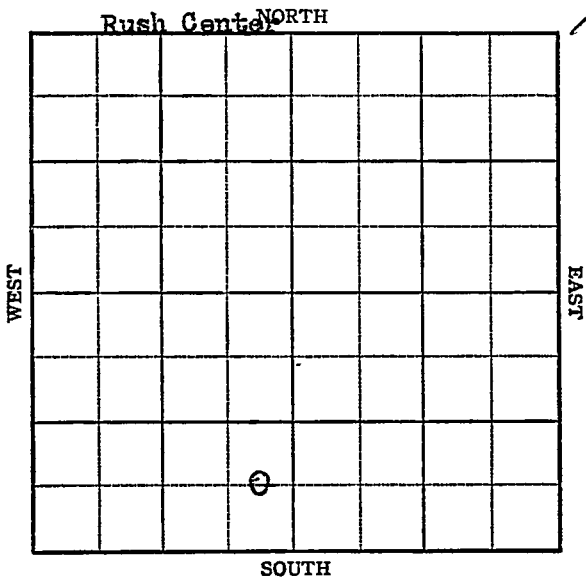
KANSAS

Rush

Section 16 Township 18 Range 18W

Well No. #2 / Beaton

Company Republic Natural Gas



16 KANSAS

Rush  
18

18W

Sec. \_\_\_\_\_ Twp. \_\_\_\_\_ R. \_\_\_\_\_

Well No. ~~#1 Beaton #B#~~ #2 Beaton Farm

Republic Natural Gas Company  
Rush Center

\_\_\_\_\_ Ft. from N. Line

660

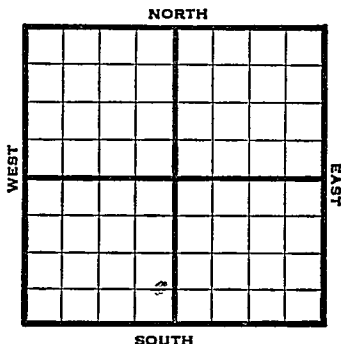
\_\_\_\_\_ Ft. from S. Line

330

\_\_\_\_\_ Ft. from E. Line

\_\_\_\_\_ Ft. from W. Line

C E L S E S W



1947 Elev. 2070 REPORT

9/10 RUR

9/17 16" @ 1236'  
Anhydrite 1227'  
Drlg. 1300'

9/24 Drlg. 2870'

10/1 Drlg. 3392'

10/8 Lansing 3457'  
Drlg. 3828'

10/15 Arbuckle 3859  
TD 3880

**ABANDONED**

Map No. \_\_\_\_\_ Sec. 16 Twp. 18 R. 18W

Well No. 1 Beaton "B"

Republic Natural Gas Company

**FIRST REPORT**

Contractor

C E L S E S W


**SECTION PLAT**

\_\_\_\_\_ Ft. from N. Line

660 Ft. from S. Line

330 Ft. from E. Line

\_\_\_\_\_ Ft. from W. Line



Rush County

Location \_\_\_\_\_

Rig up \_\_\_\_\_

Drilling and Remarks:

R U R

**RECORD**

Cased \_\_\_\_\_ in., \_\_\_\_\_ ft.

Sand \_\_\_\_\_

Gas \_\_\_\_\_

Oil \_\_\_\_\_

Total Depth \_\_\_\_\_

**PRODUCTION**

1st 24 hrs. Nat. \_\_\_\_\_

1st 24 hrs. after shot \_\_\_\_\_

Gas \_\_\_\_\_ Cu. Ft.

Dry Hole \_\_\_\_\_

Abandoned \_\_\_\_\_

Date

SEP 10 1947 19

S. J. LEWIS Scout

Map No. 74 Sec. 16 Twp. 18 R. 18W

Well No. 2 Beaton

Republic Natural Gas Company

**CORRECTION**

Contractor

C E L S E S W

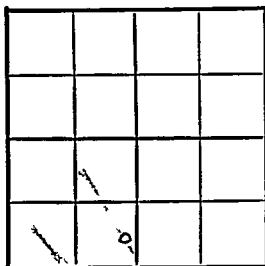
**SECTION PLAT**

\_\_\_\_\_ Ft. from N. Line

660 Ft. from S. Line

330 Ft. from E. Line

\_\_\_\_\_ Ft. from W. Line



Rush County

**RECORD**

Location \_\_\_\_\_

Cased \_\_\_\_\_ in., \_\_\_\_\_ ft.

Rig up \_\_\_\_\_

Sand \_\_\_\_\_

Drilling and Remarks:

Gas \_\_\_\_\_

Oil \_\_\_\_\_

Reported

Total Depth \_\_\_\_\_

#1 Beaton "B"

**PRODUCTION**

1st 24 hrs. Nat. \_\_\_\_\_

1st 24 hrs. after shot \_\_\_\_\_

Gas \_\_\_\_\_ Cu. Ft.

Dry Hole \_\_\_\_\_

Abandoned \_\_\_\_\_

Date

SEP 17 1947

S. J. LEWIS

19

Scout

Map No. 74 Sec. 16 Twp. 18 R. 18W

Well No. 2 Beaton

Republic Natural Gas Company

**ABANDONED**

Contractor

C E L S E S W

*E1.2070*  
SECTION PLAT

         Ft. from N. Line

660 Ft. from S. Line

330 Ft. from E. Line

         Ft. from W. Line

	0		

Rush County

Location                                 

Rig up                                 

Drilling and Remarks:

*CR 3889*

**RECORD**

Cased          in.,          ft.

Sand                                 

Gas                                 

Oil                                 

Total Depth 2570

**PRODUCTION**

1st 24 hrs. Nat.                         

1st 24 hrs. after shot                         

Gas                                  Cu. Ft.

Dry Hole                                 

Abandoned                                 

Date

OCT 15 1947 19

S. J. LEWIS Scout