

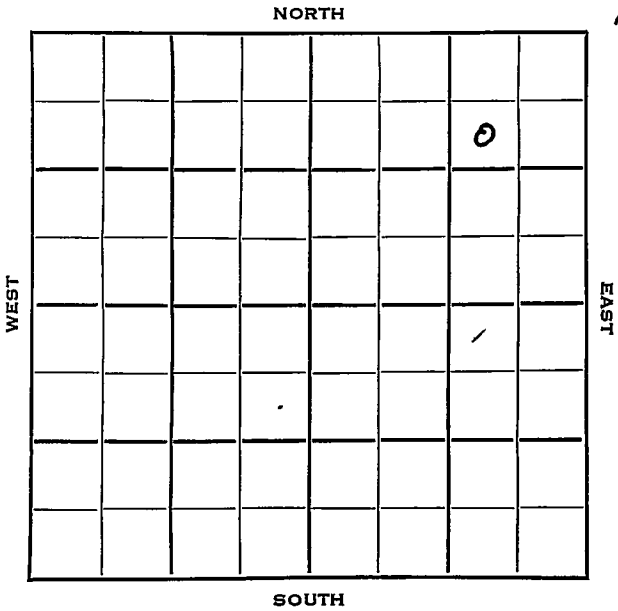
FORM 31 **O.W.W.O.**

Rush **KANSAS**

Section 21 Township 18 Range 18 W

Well No. # 3 Beaton

Company Gabbert & Jones Drlg.



Sec. 21 Twp. 18 R. 18W

Well No. #3 Beaton Farm

Gabbert & Jones Drlg. Company

Gabbert Jones Contractor

Rush Center Pool

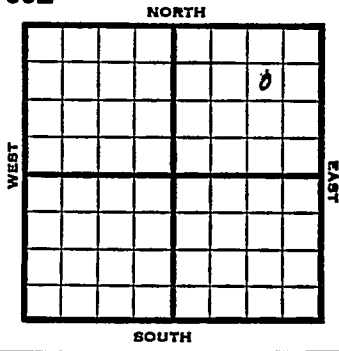
990 Ft. from N. Line

_____ Ft. from S. Line

990 Ft. from E. Line

_____ Ft. from W. Line

SW NE NE



1953 Elev. 2041' REPORT

7/1 Spud 6-24-53
8" @ 968'
Anhy 1190'
Drlg 2420'

7/8 DST 3438-53, in Lans 1 hr., 2000' SW
Drlg. 3528'

7/15 Spud 6-24-53 D & A TD 3833
8" @ 968 Anhy 1190
DST 3440-63 open 1 hr rec 2000' SW
KC 3420 Gong 3780 Arb. 3794
DST 3817-21 open 3/4 hr. rec 10'
mud. 945#
DST 3821-27 open 1 hr rec 30' mud
DST 3826-33 open 2 hr rec 90' SW
930# TD 3833
D & A

**ABANDONED
O.W.W.O.**

1955
6/8 To DD for SWD
A. 3794' TD 3833'

6/29 5 1/2" @ 4090 TD 4115 GO to 4034 GO to
4115 1000A PB 261/3900-88, 5000A
Comp SWD well 5 bwpm.

Tops:	Depth	Datum
A.	3794	1753
R.	4057	2016
G.	4099	2058

TD. 4115

ABANDONED

County Rush State Kansas

Sec. 21 (Blk. 18 (Sur. Rge.) 18W Map No.

Operator Gabbert & Jones Drlg.

Well No. 3 Farm Beaton

Elev. _____ Location SW NE NE

990 Ft. From. N Line NE

990 Ft. From. E Line Quarter

1st. Report JUL 1 1953

Completion _____

Remarks _____

Gabbert-Jones - Contr.

Spudding Date 6-24-53

Drig. Data Rush Center Pool

8" @ 968 Any 1190 drlg. 2420

O.W.W.O.

O.W.W.O.

FORM 513 REV. SUNRAY

County Rush Elev. 2041
 Sec. 21 Twp. 18 Rge. 18W
 Company Gabbert-Jones Drlg.
 Farm Name Beaton No. 3

TOPS	DEPTH	LOG	DATUM
Anh.			
Tp.			
H.			
Tr.			
Dg.			
Bl.			
L.			
K.C.			
B.K.C.			
Ce.			
C.			
M.			
M.			
K.			
Mz.			
Me.			
V.			
S.			
S.	3794		
A.			
R.			
PE.			
G.			
T.D.	3833		

Loc. in Sec. SW NE NE
 Geol. _____
 Contr. _____
 Pool O.W.W.O.

FIRST REPORT
 JUN 3 '55

Date Comm. to DD for STD

K-49

Co.

Lse.

No.

Sec.

T.

R.

OWWO

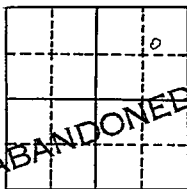
County Rush Elev. 2041
 Sec. 21 Twp. 18 Rge. 18W
 Company Gabbert-Jones Drlg.
 Farm Name Beaton No. 3

Co.

TOPS	DEPTH	LOG	DATUM
Anh.			
Tp.			
H.			
Tr.			
Dg.			
BL.			
L.			
K.C.			
B.K.C.			
Ce.			
C.			
M.			
M.			
K.			
Mz.			
Me.			
V.			
S.			
S.			
A	3794		1753
R.	4057		2016
PE.			
G.	4099		2058
TD.	4115		

Loc. in Sec. SW NE NE
 Geol. _____
 Contr. _____
 Pool _____

Lse.



ABANDONED

No.

Date Comm.

JUN 29 1955

5 1/2" @ 4090 TD 4115 CO to 4034

CO to 4115 1000 A PB 261/ 3900-88

5000 A Comp. SWD well 5 bwpm

Sec.

T.

R.