


Map No. **KANSAS** Sec. **14** Twp. **32** R. **2E**
Well No. **2-A-Rothwell** Farm
Rotana Ref Company

NORTH



WEST

EAST

SOUTH

O. W. D. D

Location _____

Drilling Remarks _____

Rig Up _____

Drilling Remarks _____

RECORD

Cased _____ in. _____ ft.

Sand _____

Gas _____

Oil _____

Total Depth _____

PRODUCTION

1st 24 hrs. Nat. _____

1st 24 hrs. after shot _____

Gas _____ cu. ft.

Dry Hole _____

Abandoned _____

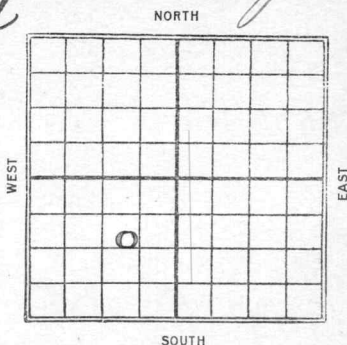
Map No. **KANSAS** Sec. **14** Twp. **32 R 2 E**
 Well No. **2-A-Rothwell** Farm
~~Rothwell Petroleum~~ Company
Shell Pit

1008 Ft. from N. Line

..... Ft. from S. Line

705 Ft. from E. Line

..... Ft. from W. Line



1928

Date	REPORT	O. W. D. D
7/11	Twin #2-Location	
7/18	Apud 135	
7/25	Drlg 512	
8/1	T.D., 720 - u.R. 10"	
8/7	Topeka line 1226-1310 swabbed 30 bbls. 24 hrs.	
8/15	Drlg 1618	
8/22	sand 1592 - 1658 1000' oil in hole Drlg 1660	
9/5	shot 50 gts 1603-28 C.O.	
9/12	sand 1592 - 1658 shot 50 gts 1603-28 82 bbls oil 5 " water	
1935		Comp
9/20	dly 1795	O. W. D. D
10/3	dol 2808-18 flo 20 P/H dly 2855	
10/10	772898 flow 5341/10 hrs.	

10/17

Vol 2808

TD 2898

8000 acib

18,776 Hbls.

COMPLETED

Map No. KANSAS Sec. 14 Twp. 32 R. 2E

Well No. 2 A Rothwell

Roxana P. & Co. Company

Contractor

SECTION PLAT

1008 Ft. from N. Line

----- Ft. from S. Line

705 Ft. from E. Line

----- Ft. from W. Line

	0		

FIRST REPORTS

Location ✓

Rig up -----

Drilling and Remarks:

Twin No 2

RECORD

Cased ----- in., ----- ft.

Sand -----

Gas -----

Oil -----

Total Depth -----

PRODUCTION

1st 24 hrs. Nat. -----

1st 24 hrs. after shot -----

Gas ----- Cu. Ft.

Dry Hole -----

Abandoned -----

Date

JUL 1 1 1928

192

S. J. LEWIS

Scout

KT Summer

MAP NO. **KANSAS** SEC. *14* TWP. *32* R. *2E7*

WELL NO. *2 A. Rothwell*

Roxana Pe & Co COMPANY

CONTRACTOR

Twin No 2

SECTION PLAT

1008 FT. FROM N. LINE

_____ FT. FROM S. LINE

705 FT. FROM E. LINE

_____ FT. FROM W. LINE

	0		

COMPLETED

RECORD

LOCATION _____

CASED _____ IN., _____ FT.

RIG UP _____

SAND _____

DRILLING AND REMARKS:

GAS _____

OIL _____

Sand 1592 - 1608

TOTAL DEPTH _____

Shot 50 qts

1603 - 28

82 1/2 gal

5 1/2 gal water

PRODUCTION

1ST 24 HRS. NAT. _____

1ST 24 HRS. AFTER SHOT _____

GAS _____ CU. FT.

DRY HOLE _____

ABANDONED _____

DATE

SEP 12 1928

S. J. LEWIS

192

SCOUT

Map No. 1 Sec. 14 Twp. 32 R. 2E

Well No. 2A-Rothwell

Shell pet Company

Contractor

FIRST REPORTS

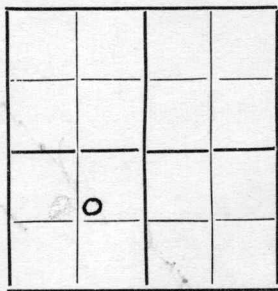
SECTION PLAT

1008 Ft. from N. Line

..... Ft. from S. Line

705 Ft. from E. Line

..... Ft. from W. Line



Orval

Location.....

Rig up.....

Drilling and Remarks:

OT 2 1660

OT 9 1795

RECORD

Cased.....in.,ft.

Sand.....

Gas.....

Oil.....

Total Depth.....

PRODUCTION

1st 24 hrs. Nat.....

1st 24 hrs. after shot.....

Gas.....Cu. Ft.

Dry Hole.....

Abandoned.....

Date

9-20-35 192.....

ORVAL MANNSCHRECK

Scout

Map No. 1 Sec. 14 Twp. 32 R. 2 E

Well No. 2A-Rothwell

Shell pet. Company

Contractor

COMPLETED

SECTION PLAT

1008 Ft. from N. Line

Ft. from S. Line

705 Ft. from E. Line

Ft. from W. Line

Location.....

Rig up.....

Drilling and Remarks:

8000 and

18,776 lbs

RECORD

Cased 20 in., 2808 ft.

Sand 2808

Gas.....

Oil.....

Total Depth 2898

PRODUCTION

1st 24 hrs. Nat.....

1st 24 hrs. after shot.....

Gas..... Cu. Ft.

Dry Hole.....

Abandoned.....

Date

10-17-35 192.....

ORVAL MANNSCHRECK Scout