


KANSAS

Section 17 Township 32 Range 2E

Well No. 1 Owens

Company Dunn & Strait

Misc.
NORTH



SOUTH

Summer

KANSAS

Sec. 17 Twp. 32 R. 2E

Well No. #1 Owens Farm

Dunn & Strait

Company

Miscellaneous (Dunn & Strait Cont.)

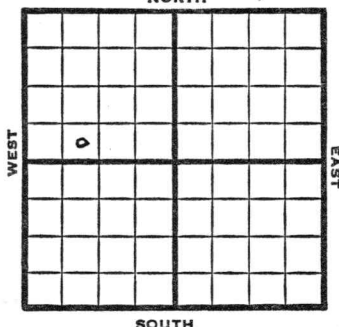
_____ Ft. from N. Line

330' Ft. from S. Line

_____ Ft. from E. Line

990' Ft. from W. Line

SE SW NW



1949

Elev 1225'

REPORT

8/3 RUR
 8/10 8" @ 110'
 Drlg. 1170'
 8/17 KC 2761'
 Drlg. 2803'
 8/24 Miss. 3331
 Drlg. 3541'
 8/31 TD 3714'
 Miss 3331'
 Simp 3647'
 Aband.

ABANDONED

Map No. _____ Sec. 17 Twp. 32 R. 2E

Well No. 1 Owens

Dunn & Strait

Company

Dunn & Strait

Contractor

SE SW NW

FIRST REPORT SECTION PLAT

Ft. from N. Line


330

Ft. from S. Line

Ft. from E. Line

990

Ft. from W. Line



Sumner County

Location _____

Rig up _____

Drilling and Remarks:

R U R

RECORD

Cased _____ in., _____ ft.

Sand _____

Gas _____

Oil _____

Total Depth _____

PRODUCTION

1st 24 hrs. Nat. _____

1st 24 hrs. after shot _____

Gas _____ Cu. Ft.

Dry Hole _____

Abandoned _____

Date

AUG 3 1949 19

S. J. LEWIS

Scout

Map No. K1 Sec. 17 Twp. 32 R. 2E

Well No. 1 Owens

Dunn & Strait Company

ABANDONED Contractor

SE SW NW

E. 1225
SECTION PLAT

Ft. from N. Line

330 Ft. from S. Line

Ft. from E. Line

990 Ft. from W. Line

Sumner County

RECORD

Location _____

Cased _____ in., _____ ft.

Rig up _____

Sand _____

Drilling and Remarks:

Gas _____

Oil _____

Total Depth 8714

PRODUCTION

1st 24 hrs. Nat. _____

1st 24 hrs. after shot _____

Gas _____ Cu. Ft.

Dry Hole _____

Abandoned _____

Miss 3331
Simp 3647

Date

AUG 31 1949 19

S. J. LEWIS Scout