

Summer

Map No.

KANSAS

Sec

23

Twp.

37

R.

2E

Well No.

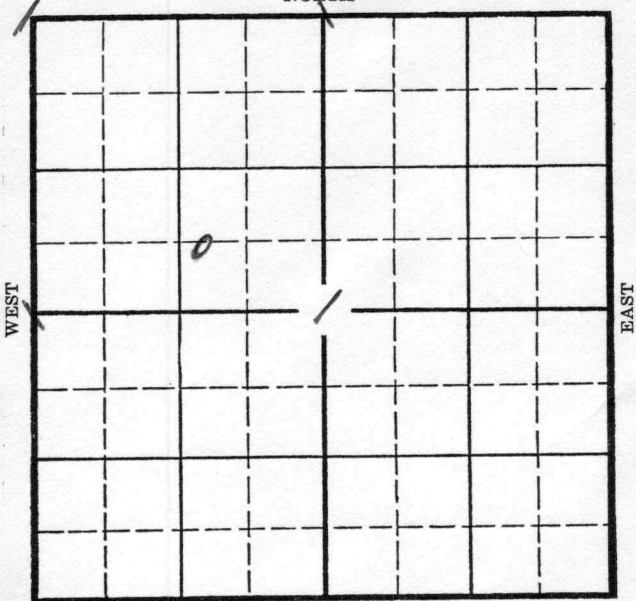
15 Wenrich

Farm

Laris & Barnsdall

Company

NORTH



SOUTH

Location

Drilling Remarks

Rig Up

Drilling Remarks

RECORD

Cased _____ in. _____ ft.

Sand _____

Gas _____

Oil _____

Total Depth _____

PRODUCTION

1st 24 hrs. Nat. _____

1st 24 hrs. after shot _____

Gas _____ cu. ft. _____

Dry Hole _____

Abandoned _____

KANSAS

Summer

Map No. _____ Sec. 23 Twp. 32 R. 2E

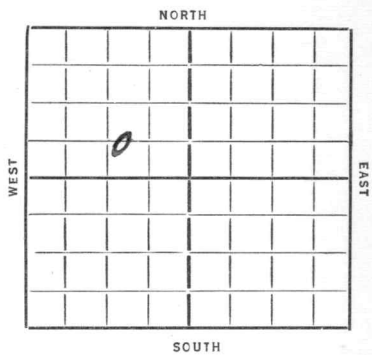
Well No. 15- Wenrich Farm
Lario & Barnsdall Company

_____ Ft. from N. Line

635 Ft. from S. Line

1148 Ft. from E. Line

_____ Ft. from W. Line



REPORT

~~1936~~
1/15
1/24
1/31
2/7
2/14

2/21
2/26

Location
the Pot
Wly 1345
" 2412
7 Solo 2923 7" 2923
TD 2927 Ruit

—
dolomite 2923
TD 2959
Pot 1137 pumped.

COMPLETED

Map No. 1 Sec. 23 Twp. 32 R. 2E

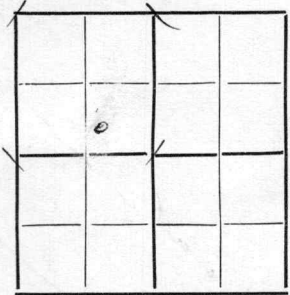
Well No. 15 - Wenrich

Lario & Barnsdall Company

Contractor

FIRST REPORTS

SECTION PLAT



.....Ft. from N. Line

635 Ft. from S. Line

1148 Ft. from E. Line

.....Ft. from W. Line

Location

Rig up.....

Drilling and Remarks:

RECORD

Cased.....in.,ft.

Sand.....

Gas.....

Oil.....

Total Depth.....

PRODUCTION

1st 24 hrs. Nat.....

1st 24 hrs. after shot.....

Gas.....Cu. Ft.

Dry Hole.....

Abandoned.....

Date

1-15-36 192.....

ORVAL MANNSCHRECK

Scout

Map No. 1 Sec. 23 Twp. 32 R. 28

Well No. 15 - Wenrich

Lario & Barnsdall Company

Contractor

COMPLETED

SECTION PLAT

.....Ft. from N. Line

635 Ft. from S. Line

1148 Ft. from E. Line

.....Ft. from W. Line

	0		

Location.....

Rig up.....

Drilling and Remarks:

Post 1127

pumped

RECORD

Cased..... in.,ft.

Sand Adomite 2923

Gas.....

Oil.....

Total Depth 2959

PRODUCTION

1st 24 hrs. Nat.....

1st 24 hrs. after shot.....

Gas..... Cu. Ft.

Dry Hole.....

Abandoned.....

Date

FEB 26 1938

192.....

ORVAL MANN SCHRECK

Scout