Form 51—5M—4-27—27423

KANSAS

Map No. ____ Sec. 23 Twp. 32 R. 2E

Well No. 3-H-Wenrick Farm

Palmer + Barnsdall Company

LARIO

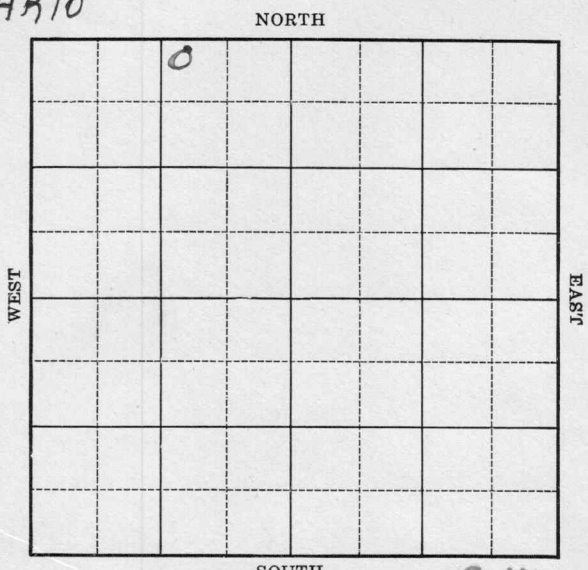

O. W. D D

Location	Rig Up
Drilling Remarks	Drilling Remarks
RECORD	PRODUCTION
Cased ____ in. ____ ft.	1st 24 hrs. Nat. ____
Sand ____	1st 24 hrs. after shot ____
Gas ____	Gas ____ cu. ft.
Oil ____	Dry Hole ____
Total Depth ____	Abandoned ____

Form 252A—5M—4-27—27425

Map No. KANSAS Sec. 23 Twp. 32 R. 2 E

Well No. 3-A- Krenrich Farm

~~Palmer~~ LARIO + Barnsdall Company

200
~~170~~ Ft. from N. Line

Ft. from S. Line

1100
~~1194~~ Ft. from E. Line

Ft. from W. Line

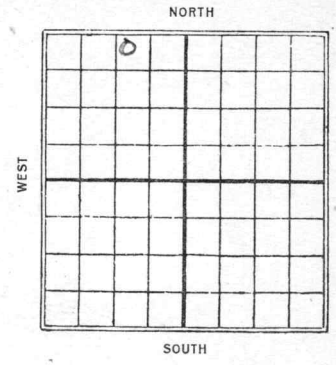

1928 Twin

Date	REPORT O.W.D.D
4/18	Machine
4/25	Drlg 410-
5/2	" 750
5/9	Top sand 1333
	TD 1352 100 bbls
	pumper 24 hrs
1935	O.W.D.D
7/2	Rgw
7/11	Material
7/18	Rgw
8/8	Simp 2820-24 6 5/8 2820
8/15	Oil 2824-30
	2840-50 HFO
	Sne 2877-82
	217 Bbls 1st hr.
8/21	Simpson 2820
	TD 2882
	flow 7996 Bbls 24 hrs.
	COMPLETED

Form 26—1M Bks.—3-23-11959.

Sumner

Map No. KANSAS Sec. 23 Twp. 32 R. 25

Well No. 3 A Wensick

Palmer & Barnsdall Company

Contractor

SECTION PLAT



	0		

170 Ft. from N. Line

Ft. from S. Line

1194 Ft. from E. Line

Ft. from W. Line

FIRST REPORTS

Location

Rig up

Drilling and Remarks:

Twin to No 3

Mach

RECORD

Cased in., ft.

Sand

Gas

Oil

Total Depth

PRODUCTION

1st 24 hrs. Nat.

1st 24 hrs. after shot

Gas Cu. Ft.

Dry Hole

Abandoned

Date

APR 18 1928 192 S. J. LEWIS Scout

Form 26—1M Bks.—3-23—11959.

Map No. KANSAS Sec. 23 Twp. 32 R. 2E

Well No. 3-A Heinrich

Palmer & Barnsdall Company

Contractor

SECTION PLAT

	0		



170 Ft. from N. Line

Ft. from S. Line

1194 Ft. from E. Line

Ft. from W. Line

COMPLETED

Location

Rig up

Drilling and Remarks:

TS. 1333

TD 1362

100 ttl pumped

24 hrs

RECORD

Cased in., ft.

Sand

Gas

Oil

Total Depth

PRODUCTION

1st 24 hrs. Nat.

1st 24 hrs. after shot

Gas Cu. Ft.

Dry Hole

Abandoned

Date

MAY 9 1928 192

S. J. LEWIS Scout

Form 26—1M Bks.—9-28

Simpson

KANSAS

Map No. ..... Sec. 23 Twp. 32 R. 2 E

Well No. 3A - Wenrich

Lario + Barnsdall Company

..... Contractor

FIRST REPORTS

200 Ft. from N. Line

..... Ft. from S. Line

1100 Ft. from E. Line

..... Ft. from W. Line

OWWO

SECTION PLAT



Location .....

Rig up .....

Drilling and Remarks:

OTD 1352

Rig w

Do not have record of old well

RECORD

Cased ..... in., ... ft.

Sand .....

Gas .....

Oil .....

Total Depth .....

CORRECTION

Co Name + Test Measurements

PRODUCTION

1st 24 hrs. Nat. .....

1st 24 hrs. after shot .....

Gas ..... Cu. Ft.

Dry Hole .....

Abandoned .....

Date

7-7-35 192.....

ORVAL MANDSCHRECK

..... Scout

Form 26—1M Bks—9-28

Barnes

KANSAS

Map No. 1 Sec. 23 Twp. 32 R. 2E

Well No. 37 - Wenrich

Lario + Barnsdall Company

Contractor

COMPLETED

200 Ft. from N. Line

Ft. from S. Line

1100 Ft. from E. Line

Ft. from W. Line

SECTION PLAT



Location

Rig up

Drilling and Remarks:

flow
7996 bbls
24 hrs

RECORD

Cased in., ft.

~~Sand~~ Simpson 2820

Gas

Oil

Total Depth 2882

PRODUCTION

1st 24 hrs. Nat.

1st 24 hrs. after shot

Gas Cu. Ft.

Dry Hole

Abandoned

Date

8-21-35 192 O. Marschner Scout