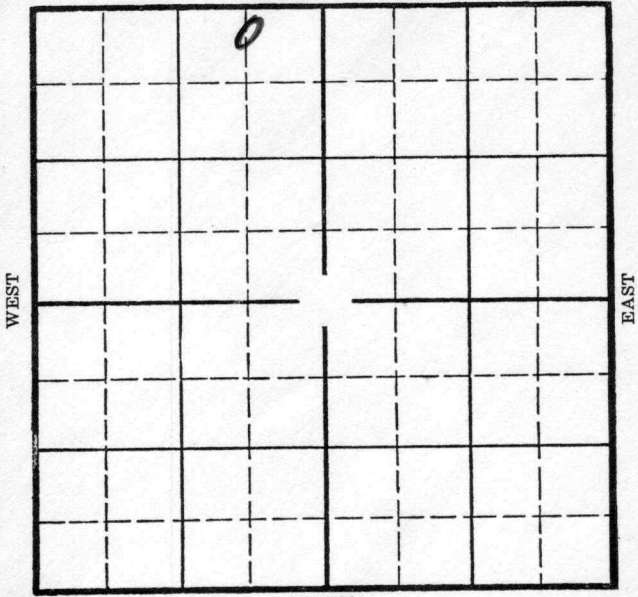


*Summer*

Map No. **KANSAS** Sec. **23** Twp. **32** R. **2E**

Well No. **2-17** *Wenrich* Farm  
*Lario & Barnsdall* Company

NORTH



Location \_\_\_\_\_  
Drilling Remarks \_\_\_\_\_

Rig Up \_\_\_\_\_  
Drilling Remarks \_\_\_\_\_

\_\_\_\_\_  
 \_\_\_\_\_  
 \_\_\_\_\_  
 \_\_\_\_\_  
 \_\_\_\_\_  
 \_\_\_\_\_  
 \_\_\_\_\_  
 \_\_\_\_\_  
 \_\_\_\_\_  
 \_\_\_\_\_  
 \_\_\_\_\_  
 \_\_\_\_\_

\_\_\_\_\_  
 \_\_\_\_\_  
 \_\_\_\_\_  
 \_\_\_\_\_  
 \_\_\_\_\_  
 \_\_\_\_\_  
 \_\_\_\_\_  
 \_\_\_\_\_  
 \_\_\_\_\_  
 \_\_\_\_\_  
 \_\_\_\_\_  
 \_\_\_\_\_

RECORD

PRODUCTION

Cased \_\_\_\_\_ in. \_\_\_\_\_ ft.  
 Sand \_\_\_\_\_  
 Gas \_\_\_\_\_  
 Oil \_\_\_\_\_  
 Total Depth \_\_\_\_\_

1st 24 hrs. Nat. \_\_\_\_\_  
 1st 24 hrs. after shot \_\_\_\_\_  
 Gas \_\_\_\_\_ cu. ft. \_\_\_\_\_  
 Dry Hole \_\_\_\_\_  
 Abandoned \_\_\_\_\_

*Summer*

Map No. \_\_\_\_\_ Sec. 23 Twp. 32 R. 2E

Well No. 2-A Wenrich Farm

Lorio & Barnsdall Company


228 Ft. from N. Line

\_\_\_\_\_ Ft. from S. Line

661 Ft. from E. Line

\_\_\_\_\_ Ft. from W. Line

NORTH



SOUTH

Elev. 1179

Date

REPORT

8/21 Location

8/29 dly 1481

9/6 Layton 2380 dly 2460

9/20 Sol. 2808

T 7 2881

21, 799 Gals

COMPLETED

Map No. .... Sec. 23 Twp. 32 R. 2E

Well No. 2A-Wenrich

Lario + Barnsdall Company

..... Contractor

FIRST REPORTS


SECTION PLAT

228 Ft. from N. Line

..... Ft. from S. Line

661 Ft. from E. Line

..... Ft. from W. Line



Location  .....

Rig up .....

Drilling and Remarks:

RECORD

Cased.....in., .....ft.

Sand.....

Gas.....

Oil.....

Total Depth.....

PRODUCTION

1st 24 hrs. Nat.....

1st 24 hrs. after shot.....

Gas..... Cu. Ft.

Dry Hole.....

Abandoned.....

Date

8-21-35 192

ORVAL MANNSCHRECK

..... Scout

*check feet measurements*

**Orval:**

**Check Feet measurements and way well is spotted on ticket.**

**Advise**

**Thanks**

**Sam**

*pool*  
*conventional*

Returned	<i>RPG</i>
Cards	<i>RPG</i>
Tracing	<i>JOB</i>
France Map	<i>JOB</i>
Scarborough Map	<i>[Signature]</i>
Moody Map	<i>X</i>
Scarborough Plat Book	
Moody Plat Book	

Map No. 1 Sec. 23 Twp. 37 R. 2E

Well No. 2A - Werrick

Sario + Barnsdall Company

Contractor

KANSAS

COMPLETED

SECTION PLAT

	0		

228 Ft. from N. Line

..... Ft. from S. Line

661 Ft. from E. Line

..... Ft. from W. Line

Location.....

Rig up.....

Drilling and Remarks:

RECORD

Cased.....in., .....ft.

Sand Vol. 2808

Gas.....

Oil.....

Total Depth 2881

PRODUCTION

1st 24 hrs. Nat.....

1st 24 hrs. after shot.....

Gas.....Cu. Ft.

Dry Hole.....

Abandoned.....

21,799 bbls

Date

ORVAL MANNSCHRECK

9-20-35 192.....

Scout