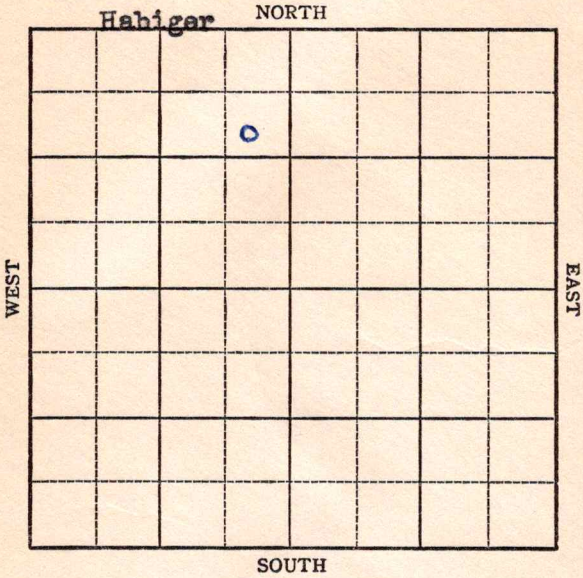


Section 27 Township 18 Range 10W

Well No. 3 Habiger

Company Artnell



Sec. 27 Twp. 18 R. 10W

Well No. #3 Habiger Farm \_\_\_\_\_

Artnell Company

Habiger

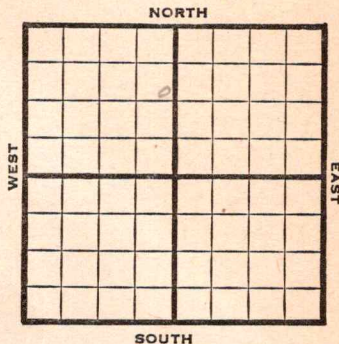
990 Ft. from N. Line

\_\_\_\_\_ Ft. from S. Line

430 Ft. from E. Line

\_\_\_\_\_ Ft. from W. Line

SE NE NW



1947 **Elev. 1751** REPORT

9/10 twin to #1  
Lario Oil & Gas  
Gas well  
M I R

9/17 10" @ 227'  
Drlg. 2228'

9/24 **Topeka 2665'**  
TD 2700'  
5" @ 2700'  
RUST

10/1 **Topeka 2465**  
5" @ 2700  
44 shots 2657-63  
2000 acid  
Pump 100 B0  
TD 2700  
Gravity 41

**COMPLETED**

Map No. \_\_\_\_\_ Sec. 27 Twp. 18 R. 10W

Well No. 3 Habiger

Artnell Company

**FIRST REPORT** Contractor

SE NE NW


**SECTION PLAT**

990 Ft. from N. Line

\_\_\_\_\_ Ft. from S. Line

430 Ft. from E. Line

\_\_\_\_\_ Ft. from W. Line



Rice County

**RECORD**

Location \_\_\_\_\_

Cased \_\_\_\_\_ in., \_\_\_\_\_ ft.

Rig up \_\_\_\_\_

Sand \_\_\_\_\_

Drilling and Remarks:

Gas \_\_\_\_\_

twin to #1  
Lario Oil & Gas  
Gas well

Oil \_\_\_\_\_

Total Depth \_\_\_\_\_

M I R

**PRODUCTION**

1st 24 hrs. Nat. \_\_\_\_\_

1st 24 hrs. after shot \_\_\_\_\_

Gas \_\_\_\_\_ Cu. Ft.

Dry Hole \_\_\_\_\_

Abandoned \_\_\_\_\_

Date

SEP 10 1947 19

S. J. LEWIS

Scout

Map No. 55 Sec. 27 Twp. 18 R. 10W

Well No. 3 Habiger

Artnell Company

COMPLETE

Contractor

SE NE NW

E. 11251  
SECTION PLAT

990 Ft. from N. Line

\_\_\_\_\_ Ft. from S. Line

430 Ft. from E. Line

\_\_\_\_\_ Ft. from W. Line


Rice County

Location \_\_\_\_\_

Rig up \_\_\_\_\_

Drilling and Remarks:

*Top of kcal 465*  
*5" @ 2700*  
*44 shots to 2657-63*  
*2000 acid*  
*Pump 100 DD*  
*412 1/2*

RECORD

Cased \_\_\_\_\_ in., \_\_\_\_\_ ft.

Sand \_\_\_\_\_

Gas \_\_\_\_\_

Oil \_\_\_\_\_

Total Depth 2700

PRODUCTION

1st 24 hrs. Nat. \_\_\_\_\_

1st 24 hrs. after shot \_\_\_\_\_

Gas \_\_\_\_\_ Cu. Ft.

Dry Hole \_\_\_\_\_

Abandoned \_\_\_\_\_

Date

OCT 1 1947 19

S. J. LEWIS Scout