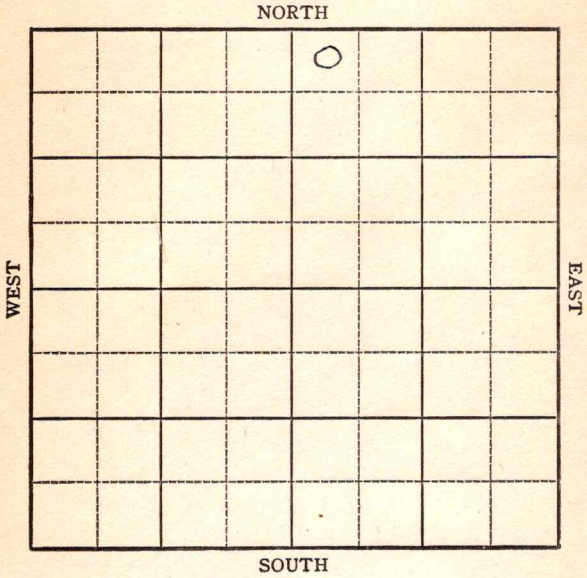


Section 26 Township 18 Range 10W

Well No. 5 Roelfs

Company Sunray



Sec. 26 Twp. 18 R. 10-W

Well No. #5 Roelfs. Farm \_\_\_\_\_

Sunray Company \_\_\_\_\_

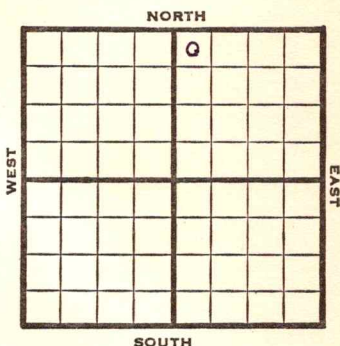
330 Ft. from N. Line

\_\_\_\_\_ Ft. from S. Line

\_\_\_\_\_ Ft. from E. Line

330 Ft. from W. Line

NW NE



1948

**Elv. 1752'** REPORT

8/4 Drlg 120<sup>5</sup>'

8/11 Topeka 2480'

Lansing 2887'

Quartzite 3223-26'

TD 3226'

8/18 No Quartzite

Arb. 3231'

5" @ 3226'

TD 3237' 5000 acid

swb 12 fluid PH 65% W

8/25 "

9/1 Pump 30 bbls oil & 150 W - 4 hrs.

9/8 Arb 3231'

5" @ 3226'

TD 3237'

5000 acid

Pump 30 oil & 150 W Pot

Gr. 40.4°

**COMPLETED**

Rice

County Kansas

State

Map No. \_\_\_\_\_ Sec. 26 Twp. 18 R. 10W

Well No. 5 Roelfs

Sunray

Company

FIRST REPORT

Contractor

NW NE

SECTION PLAT

				o			

330 Ft. from N. Line

\_\_\_\_\_ Ft. from S. Line


\_\_\_\_\_ Ft. from E. Line

330 Ft. from W. Line

Orth Pool

Remarks:

drlg. 1205



Date AUG 4 1948

Scout S. J. LEWIS

Rice County Kansas State

Map No. 55 Sec. 26 Twp. 18 R. 10W

Well No. 5 Roelfs

Sunray Company

COMPLETE Contractor

NW NE

*E1, 1752*  
SECTION PLAT

330 Ft. from N. Line

\_\_\_\_\_ Ft. from S. Line

\_\_\_\_\_ Ft. from E. Line

330 Ft. from W. Line


Orth Pool

Remarks:

*Ar 3231*

*5 20226*

*7153207*

*5000000*

*Only soil + 150 lb*

*#0 1/2*

Date  
SEP 8 1948

Scout  
S. J. LEWIS