Rice

Form 51—5M—5-34—Palace

Map No. KANSAS Sec. 27 Twp. 18 R. 10W

Well No. 1 Mehl Farm

Kinkle etal Company

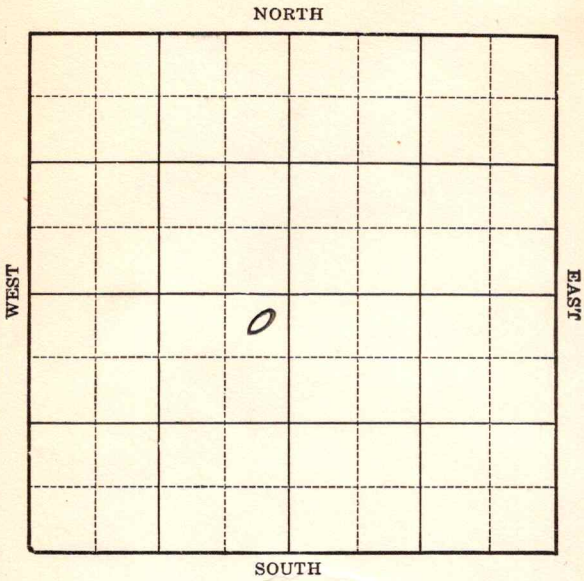

Location

Drilling Remarks

Rig Up

Drilling Remarks

RECORD

Cased ____ in. ____ ft.

Sand

Gas

Oil

Total Depth

PRODUCTION

1st 24 hrs. Nat.

1st 24 hrs. after shot

Gas ____ cu. ft.

Dry Hole

Abandoned

Rice

Form 252-A
5M 7-34 MPC

Map No. KANSAS Sec. 27 Twp. 18 R. 10W

Well No. 1 Mehl Farm

Hinkle etal Company

330 Ft. from N. Line

Ft. from S. Line

330 Ft. from E. Line

Ft. from W. Line

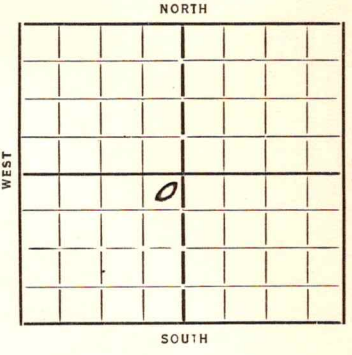

Date 1934	REPORT
11/21	Rig
11/28	—
12/6	Rgn up.
12/13	Dly 360
12/21	" 915
12/27	—
1/3/35	1197 WR 12" 12" 945
1/10	Dly 1700 20" 76 15" 174
1/17	" 1500
1/24	SD 1750
1/31	—
2/7	Dly 2085 S. H. 1758-60
2/14	" 2480 8" 2474
2/21	Sorg 2678-92 TD 2700
2/28	Dly 2780
3/7	Ed 3M Gas Dly 2900 8" 2882
3/14	3M Gas 2955 WR 8" 2985
3/21	Dly 3172 8" 2991 Cong 3152
3/28	3182-84 2000' oil 18 hrs
	TD 3192
4/4	Cementing 6"
4/10	Conglomerate 3152 TD 3192 17' Dly

COMPLETED

Form 26—1M Bks. 9-28

KANSAS

Map No. 55 Sec. 27 Twp. 18 R. 10W

Well No. 1- Mehl

Hinkle etal Company

Contractor

COMPLETED

SECTION PLAT



330 Ft. from N. Line

Ft. from S. Line

330 Ft. from E. Line

Ft. from W. Line

Location

Rig up

Drilling and Remarks:

172 bbls oil

RECORD

Cased in., ft.

Sand Conglomerate 3152

Gas

Oil

Total Depth 3192

PRODUCTION

1st 24 hrs. Nat.

1st 24 hrs. after shot

Gas Cu. Ft.

Dry Hole

Abandoned

Date

4-10-35 192

ORVAL MANNSCHRECK Scout

Form 26-1M BKs-9-28

KANSAS

Map No. 55 Sec. 27 Twp. 18 R. 10W

Well No 1- Mehl

Hinkle etal Company

Contractor

FIRST REPORTS

SECTION PLAT

330 Ft. from N. Line

Ft. from S. Line

330 Ft. from E. Line

Ft. from W. Line



Location

Rig up

Drilling and Remarks:

Rig

RECORD

Cased in., ft.

Sand

Gas

Oil

Total Depth

PRODUCTION

1st 24 hrs. Nat.

1st 24 hrs. after shot

Gas Cu. Ft.

Dry Hole

Abandoned

Date

11-21-37 192

ORVAL MANNSCHRECK Scout