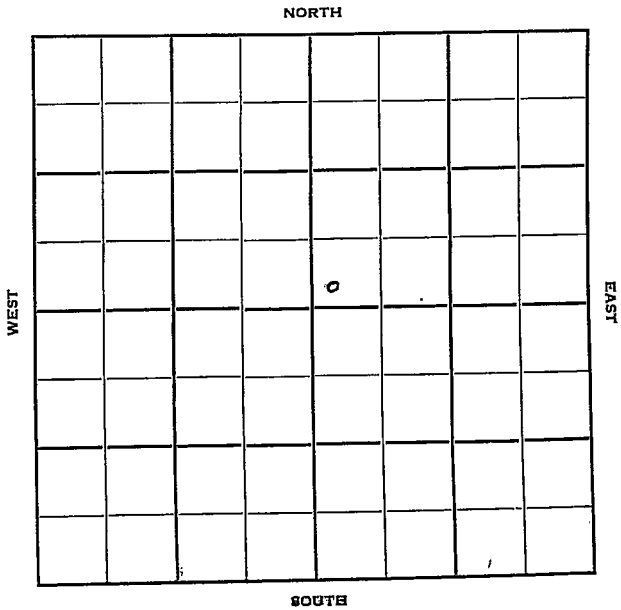


Section 29 Township 27 Range 39 W

Well No. 1 Federal Farms (C)

Company Stanolind





Sec. 29 Twp. 27 R. 39W

Well No. #1 Federal Farms (C) Farm

Stanolind Company

Contractor

Contractor

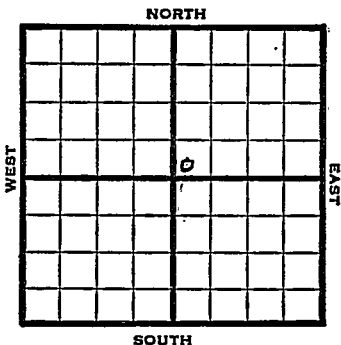
_____ Ft. from N. Line

_____ Ft. from S. Line

_____ Ft. from E. Line

_____ Ft. from W. Line

150 N& E of C



1950

Elev 3180

REPORT

5/17

Location

6/14

10" @ 702

Her. 2269

Win 2330

Ft. Riley 2393

TD 2492

7" @ 2449

132/2392-2426

12500 acid

24/2316-22, 44/2330-52

72/2293-2311, 72/2269-89

Comp. 12,996,000 gas.

Completed

COMPLETED

Kansas

Map No. _____ Sec. 29 Twp. 27 R. 39WWell No. 1 Federal Farms (C)Stenelind Company

Contractor

150 N & E of C

_____ Ft. from N. Line

150 Ft. from S. Line

_____ Ft. from E. Line

150 Ft. from W. Line

SECTION PLAT

		0	
FIRST REPORT			

Stanton

Location X

Rig up _____

Drilling and Remarks: *

RECORD

Cased _____ in., _____ ft.

Sand _____

Gas _____

Oil _____

Total Depth _____

PRODUCTION

1st 24 hrs. Nat. _____

1st 24 hrs. after shot _____

Gas _____ Cu. Ft.

Dry Hole _____

Abandoned _____

Date

MAY 17 1950

J. E. TYRA

19

Scout

Map No. _____ Sec. 29 Twp. 27 R. 39W

Well No. 1 Federal Farms "C"

Stanolind Company

Contractor

SW NE

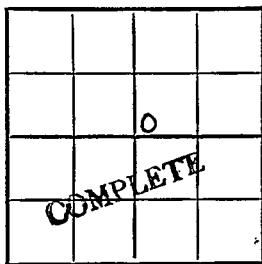
El. 3180
SECTION PLAT

_____ Ft. from N. Line

150 Ft. from S. Line

_____ Ft. from E. Line

150 Ft. from W. Line



Stanton County

Location _____

Rig up _____

Drilling and Remarks:

10" @ 702
Her. 2269
Win. 2330
Ft. Riley 2393
TD 2492
7" C 2449

RECORD

Cased _____ in., _____ ft.

Sand _____

Gas _____

Oil _____

Total Depth _____

PRODUCTION

1st 24 hrs. Nat. _____

1st 24 hrs. after shot _____

Gas _____ Cu. Ft.

Dry Hole _____

Abandoned _____

Date

JUN 14 1950 19

J. E. TYRA Scout

132/ 2393-2426

12500 acid

24/ 2316-22

~~44/ 2330-52~~

72/ 2293-2311

72/ 2269-89

Comp. 12,996,000

Scout Cards
Land Small Map
Land Wall Map
Tracings
France Map
Pierce Map
Misc.

NUM 19 61

1961

COMPTON

1961

B

1961