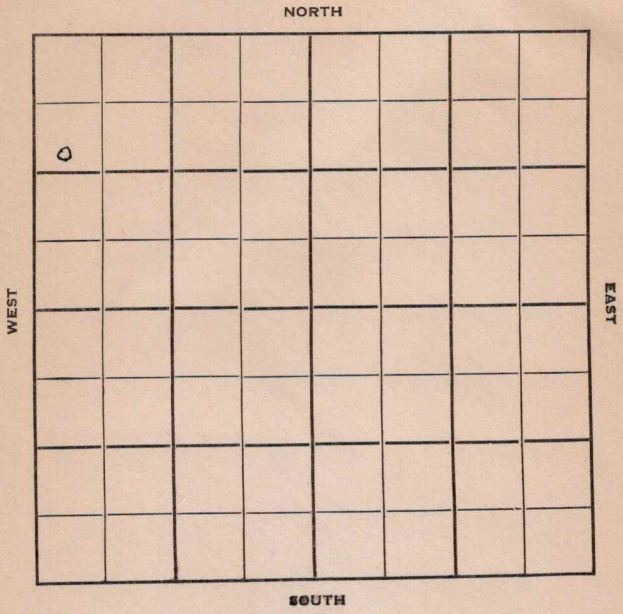


Section 35 Township 13 Range 14W

Well No. #1 Mahaffey

Company Kirkman



KANSAS

Russell

Sec. 35 Twp. 13 R. 14-W ✓

Well No. #1 Mahaffey Farm

Kirkman

Company

Sterling Drlg

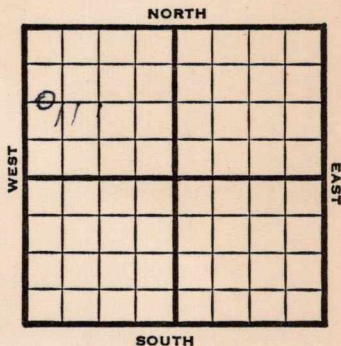
1280 Ft. from N. Line

_____ Ft. from S. Line

_____ Ft. from E. Line

330 Ft. from W. Line

C $W\frac{1}{2}$ $W\frac{1}{2}$ NW



1950

Elev 1830'

REPORT

2/22

Spd 2-15-50

8" @ 120

Anhy 840

Drlg 2183'

5/31

8" @ 120'

Anhy 840'

Arb. 3260'

5" @ 3260'

TD 3266'

300 A

Comp. 25 BOPD

TD 3266'

COMPLETED

Kansas

Map No. _____ Sec. 35 Twp. 13 R. 14w

Well No. 1 Mahaffey

Kirkman Company

Sterling Drlg. Contractor

C W $\frac{1}{2}$ W $\frac{1}{2}$ NW

El. 1830

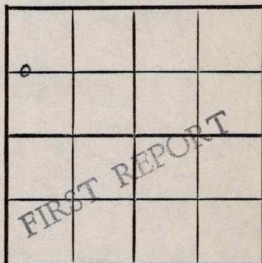
SECTION PLAT

1280 Ft. from N. Line

_____ Ft. from S. Line

_____ Ft. from E. Line

330 Ft. from W. Line



Russell County

Location _____

Rig up _____

Drilling and Remarks:

Spud 2-15-50

8" @ 120

Anhy 840

drlg. 2183

RECORD

Cased _____ in., _____ ft.

Sand _____

Gas _____

Oil _____

Total Depth _____

PRODUCTION

1st 24 hrs. Nat. _____

1st 24 hrs. after shot _____

Gas _____ Cu. Ft.

Dry Hole _____

Abandoned _____

Date

FEB 22 1950 19

J. E. TYRA Scout

Map No. _____ Sec. 35 Twp. 13 R. 14W

Well No. 1 Mahaffey

Kirkman _____ Company

_____ Contractor

C W₂ W₂ NW


E1. 1830
SECTION PLAT

1280 Ft. from N. Line

_____ Ft. from S. Line

_____ Ft. from E. Line

330 Ft. from W. Line



Russell

Location _____

Rig up _____

Drilling and Remarks:

8" C 120
 anly 840
 arb. 3260
 5" C 3260
 T.D. 3266
 300 A
 Comp. 25 bopd

RECORD

Cased _____ in., _____ ft.

Sand _____

Gas _____

Oil _____

Total Depth 3266

PRODUCTION

1st 24 hrs. Nat. _____

1st 24 hrs. after shot _____

Gas _____ Cu. Ft.

Dry Hole _____

Abandoned _____

Date

MAY 31 1950 19

J. E. TYRA Scout