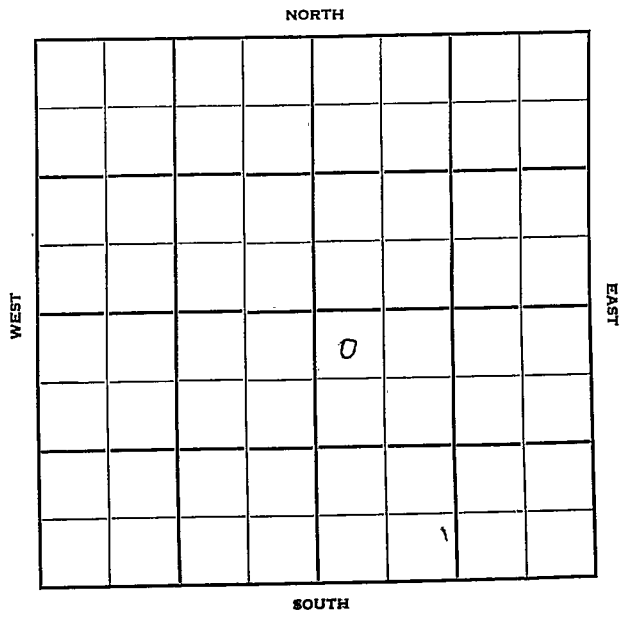


Section 29 Township 21 Range 13W

Well No. #1 Keller

Company Petroleum, Inc.





Sec. 29 Twp. 21 R. 13W

Well No. #1 Keller Farm

Petroleum, Inc. Company

Contractor

Wildcat

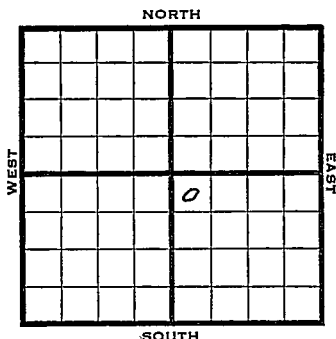
330' Ft. from N. Line

Ft. from S. Line

Ft. from E. Line

330' Ft. from W. Line

NW NW SE



1960 Elev 1926' REPORT

3/15 Spud 3-10-50
8" @ 320'
Anhy 810'
Drlg. 2400'

3/22 8" @ 220'
Anhy 810'
Br Lime 3396'
Lans 3410'
Cong 3654'
Viola 3685'
Simp 3731'
Arb. 3779'
DST 3779-83
Rec mud
TD 3783'
D&A
Aband.

ABANDONED

KANSAS

Wildcat

Map No. _____ Sec. 29 Twp. 21 R. 13W

Well No. 1 Keller

_____ Petroleum Inc. _____ Company

_____ Contractor

NW NW SE

330 Ft. from N. Line

_____ Ft. from S. Line

_____ Ft. from E. Line

330 Ft. from W. Line

Stafford County

SECTION PLAT



Sunray farmout

Cities Service DHM
RECORD

Location _____

Rig up _____

Drilling and Remarks:

Spud 3-10-50

8" @ 220

Anhy 810

drlg. 2400

Cased _____ in., _____ ft.

Sand _____

Gas _____

Oil _____

Total Depth _____

PRODUCTION

1st 24 hrs. Nat. _____

1st 24 hrs. after shot _____

Gas _____ Cu. Ft.

Dry Hole _____

Abandoned _____

Date

MAR 15 1950 19

J. E. TYRA Scout

Map No. _____ Sec. 29 Twp. 21 R. 13W

Well No. 1 Keller

Petroleum Inc.

Company

Contractor

NW NW SE

E. 1926

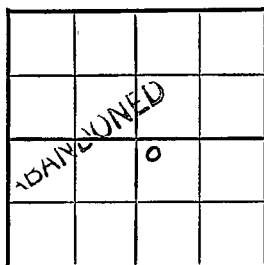
SECTION PLAT

330 Ft. from N. Line

_____ Ft. from S. Line

_____ Ft. from E. Line

330 Ft. from W. Line



Stafford County

Location _____

Rig up _____

Drilling and Remarks:

8" @ 220
 Anhy 810
 Br. line 3396
 Lams. 3410
 Cong. 3654
 Villa 3685
 Simp 3731
 Arb. 3779

DST 3779-83

Date

RECORD

Cased _____ in., _____ ft.

Sand _____

Gas _____

Oil _____

Total Depth _____

PRODUCTION

1st 24 hrs. Nat. _____

1st 24 hrs. after shot _____

Gas _____ Cu. Ft.

Dry Hole _____

Abandoned _____

MAR 22 1950 19

J. E. TYRA

Scout

Rec. *Smith*

TID. 3783

D&A

UNITED STATES
 DISTRICT COURT
 DISTRICT OF COLUMBIA
 IN RE: [illegible]
 [illegible]
 [illegible]
 [illegible]
 [illegible]
 [illegible]
 [illegible]
 [illegible]
 [illegible]

DURING THE YEAR
 [illegible]
 [illegible]

[illegible]
 [illegible]
 [illegible]
 [illegible]

MAR 30 1950

Smith
 Scout Cards
 Land Small Map
 Land Wall-Map
 Tracings
 France Map
 Pierce Map
 Misc.