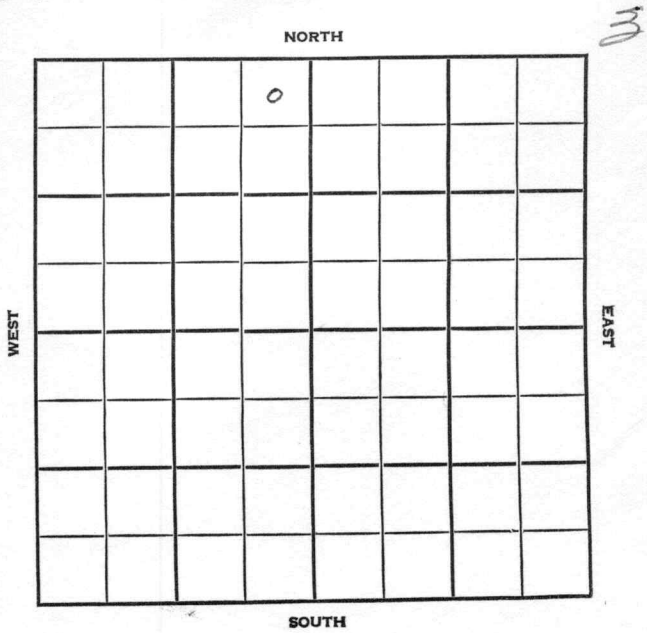


DX 78-1 RUSH

Section 32 Township 18 Range 20W

Well No. 1 Webs

Company Barnett Drlg.



Rush

KANSAS

SEC.	TWP.	R.
32	18	20W

WELL NO. #1 Webs FARM

COMPANY Barnett Drlg

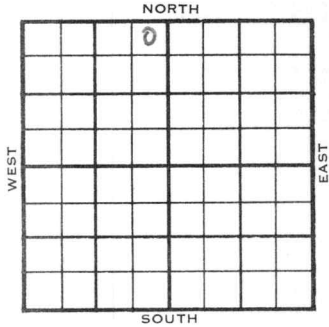
CONTRACTOR Co. Tools.

330 Wildcat. Ft. from N. Line

Ft. from S. Line

330 Ft. from E. Line

Ft. from W. Line



NE NE NW
Sohio & Atl. - DHM

1955	ELEVATION 2145'	REPORT
------	--------------------	--------

3/30 Spud 3-24-55
8" @ 227'
Drlg. 2400'

4/20 Spud 3-24-55
D & A
TD 4445'
8" @ 227'
Anhy 1405', Heeb. 3649' Tor. 3665'
Lans. 3693' Cherokee sh. 4145'
Cherokee sd. 4171' Miss Chert. 4253'
Miss Lime. 4276', Kh. 4418', Viola
4440'
TD 4445'
D & A

ABANDONED

County Rush State Kansas

Sec. 32 (Blk.) 18 (Sur. Rge.) 20W Map No.

Operator Barnett Drlg.

Well No. 1 Farm Webs

Elev. 2145 Location NE NE NW

		o			

330 Ft. From N Line NW

330 Ft. From E Line Quarter

Ist. Report MAR 30 1955

Completion _____

Remarks Sohio & Atl. - DHM
Co. tools

Spudding Date 3-24-55

Drlg. Data Wildcat

8" @ 227 drlg. 2400

FABEN GILSTRAP

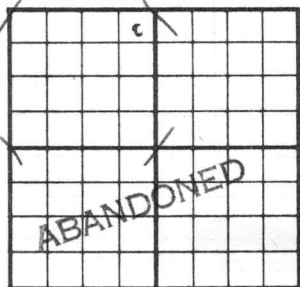
County Rush State Kansas

Sec. 32 (Blk. Twp.) 18 (Sur. Rge.) 20W Map No.

Operator Barnett Drlg.

Well No. 1 Farm Webs

Elev. 2145 Location NE NE NW



330 Ft. From N Line NW

330 Ft. From E Line Quarter

1st. Report

Completion APR 20 1955

Remarks Wildcat

Co. tools

Spudding Date 3-24-55

Drlg. Data D & A TD 4445

8" @ 227 Anhy 1405 Heeb. 3649

Tor. 3665 Lans. 3693 Cherokee sh. 4145

Cherokee sd. 4171 Miss. chert 4253

Miss. lime 4276 Kh. 4418 Viola 4440

TD 4445

D & A

FABEN GILSTRAP