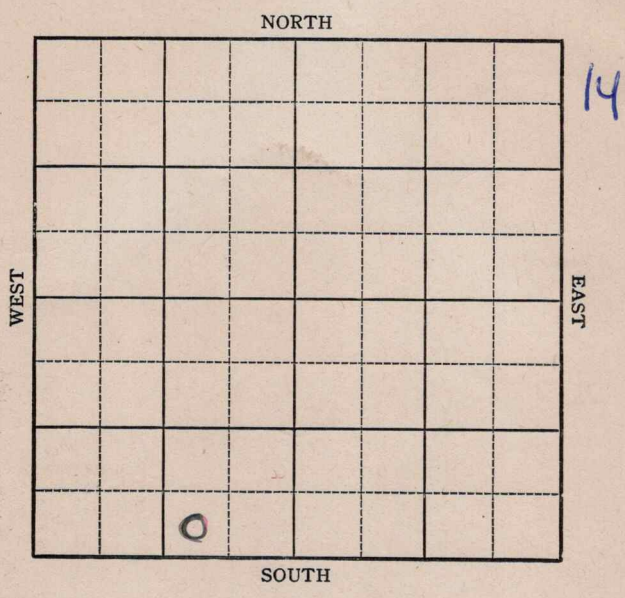


Section 1 Township 13 Range 15W

Well No. #1 A.E. Seeley

Company Stanolind



**KANSAS**

Russell

Sec. 1 Twp. 13 R. 15W

Well No. #1 A.E. Seeley Farm

Stanolind Company

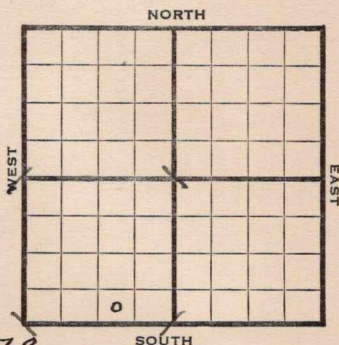
Wildcat

\_\_\_\_\_ Ft. from N. Line

330 Ft. from S. Line

990 Ft. from E. Line

\_\_\_\_\_ Ft. from W. Line



*Elev. 1778*

1944

REPORT

4/19	Location
4/26	"
5/3	"
5/10	Rotary
5/17	Drlg. 375
5/24	8" @ 548 Anhy. 839 960 fsg.
5/31	" "
6/7	Howard 2605 Topeka 2670 Lans 2943 Drlg. 2980
6/21	Arb 3228 T.D. 3403

**ABANDONED**

**KANSAS**

Pool Name Wildcat

Map No. 72 Sec. 1 Twp. 13 R. 15W


Well No. 1 A. E. Seeley

Stanolind Company

FIRST REPORT Contractor

SW SE SW

**SECTION PLAT**



\_\_\_\_\_ Ft. from N. Line

330 Ft. from S. Line

990 Ft. from E. Line

\_\_\_\_\_ Ft. from W. Line

Russell County

Location X

Rig up \_\_\_\_\_

Drilling and Remarks:

**RECORD**

Cased \_\_\_\_\_ in., \_\_\_\_\_ ft.

Sand \_\_\_\_\_

Gas \_\_\_\_\_

Oil \_\_\_\_\_

Total Depth \_\_\_\_\_

**PRODUCTION**

1st 24 hrs. Nat. \_\_\_\_\_

1st 24 hrs. after shot \_\_\_\_\_

Gas \_\_\_\_\_ Cu. Ft.

Dry Hole \_\_\_\_\_

Abandoned \_\_\_\_\_

Date

APR 19 1944 19

S. J. LEWIS

Scout

Pool Name Wildcat

Map No. 72 Sec. 1 Twp. 13 R. 15W


Well No. 1 A. E. Seeley

Stanolind Company

ABANDONED Contractor

SW SE SW

SECTION PLAT



\_\_\_\_\_ Ft. from N. Line

330 Ft. from S. Line

990 Ft. from E. Line

\_\_\_\_\_ Ft. from W. Line

Russell County

Location \_\_\_\_\_

Rig up \_\_\_\_\_

Drilling and Remarks:

*Cor 83228.*

RECORD

Cased \_\_\_\_\_ in., \_\_\_\_\_ ft.

Sand \_\_\_\_\_

Gas \_\_\_\_\_

Oil \_\_\_\_\_

Total Depth 2448

PRODUCTION

1st 24 hrs. Nat. \_\_\_\_\_

1st 24 hrs. after shot \_\_\_\_\_

Gas \_\_\_\_\_ Cu. Ft.

Dry Hole \_\_\_\_\_

Abandoned \_\_\_\_\_

Date

JUN 21 1944 19

S. J. LEWIS Scout