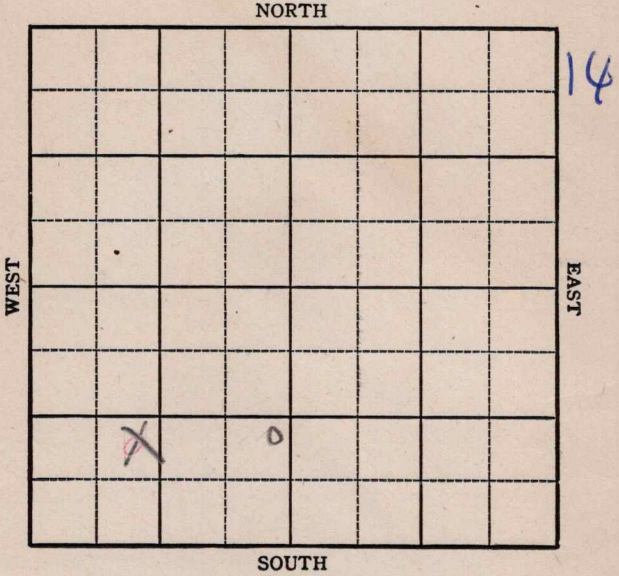


Section 6 Township 13 Range 15W

Well No. #1 Foster Gorham Estate

Company N. Appleman & Sohio



Sec. 6 Twp. 13 R. 15-W

Well No. #1 Foster Gorham Estate Farm

N. Appleman & Sohio Company

(Fairport)

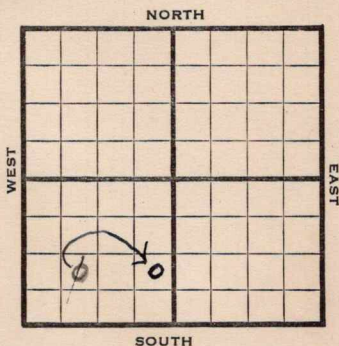
_____ Ft. from N. Line

990 Ft. from S. Line

_____ Ft. from E. Line

990 Ft. from W. Line

Elev. 1850



1944

REPORT

5/17

Location

5/24

"

5/31

"

6/7

"

6/15

"

6/21

"

6/28

Cable rig

7/12

Spud

7/19

Drlg 250

7/26

15" @ 390 Drlg. 405'

8/2

Drlg. 670'

8/9

drlg. 1080'

8/16

Anhy 907

10" @ 912

Drlg. 2050

8/23

8" @ 2520

Drlg. 2595

8/30

8" @ 2572 2655 NR 8"

9/8

8" @ 2710

Drlg. 2870

9/13

Lans 3047'

7" @ 3128'

3140' NR 7"

OVER

735722

1944

9/20 Arb 3320
TD 3351'
HFW

ABANDONED

KANSAS

Pool Name Fairport

Map No. 72 Sec. 6 Twp. 13 R. 15 W

Well No. 1 Foster

N. Appleman & Sohio Company

FIRST REPORT Contractor

NE SW SW

SECTION PLAT

 Ft. from N. Line

990 Ft. from S. Line

 Ft. from E. Line

990 Ft. from W. Line

Russell County

Location X

Rig up

Drilling and Remarks:

RECORD

Cased in., ft.

Sand

Gas

Oil

Total Depth

PRODUCTION

1st 24 hrs. Nat.

1st 24 hrs. after shot

Gas Cu. Ft.

Dry Hole

Abandoned

Date

MAY 17 1944 19

S. J. LEWIS Scout

KANSAS

Pool Name Fairport

Map No. 72 Sec. 6 Twp. 13 R. 15W

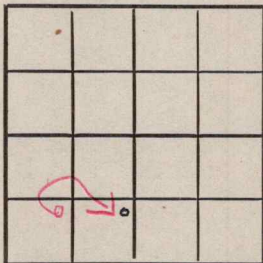
Well No. 1 Foster

N. Appleman & Sohio Company

CORRECTION Contractor

NE SE SW

SECTION PLAT



_____ Ft. from N. Line

990 Ft. from S. Line

330 Ft. from E. Line

_____ Ft. from W. Line

Russell County

Location _____

Rig up _____

Drilling and Remarks:

Reported

NE SW SW

RECORD

Cased _____ in., _____ ft.

Sand _____

Gas _____

Oil _____

Total Depth _____

PRODUCTION

1st 24 hrs. Nat. _____

1st 24 hrs. after shot _____

Gas _____ Cu. Ft.

Dry Hole _____

Abandoned _____

Date

JUL 1 2 1944 19

S. J. LEWIS Scout

