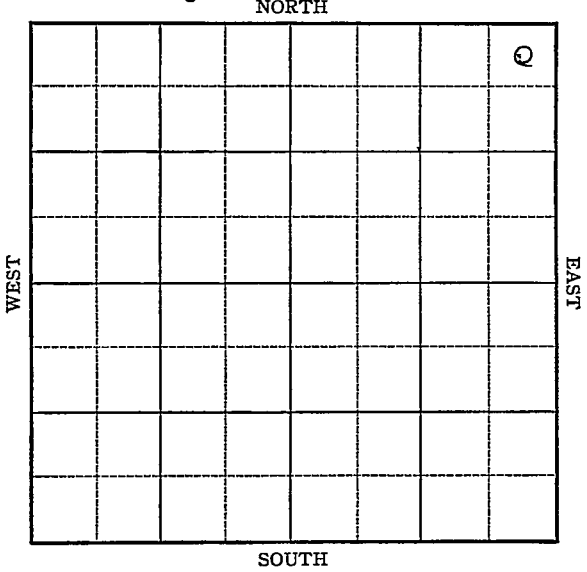


Section 23 Township 18 Range 26W

Well No. #1 Lyth

Company C R A etal
Aldrich Pool



Sec. 23 Twp. 18 R. 26W

Well No. #1 Lyth Farm

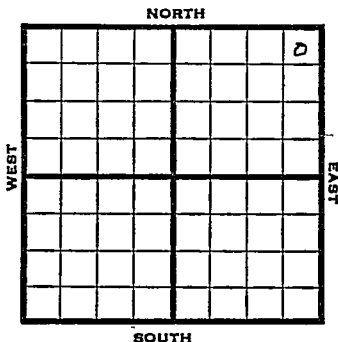
C. R. A. et al Company
Aldrich

330 Ft. from N. Line

_____ Ft. from S. Line

330 Ft. from E. Line

_____ Ft. from W. Line



NE/C

1948 Elev. 2536' REPORT

4/14 RUR

4/21 13" @ 60'
Drlg. 3040'

4/28 Drlg. 3920'

5/5 Lansing 3860'
Mississippi 4425'
TD 4438'
5" @ 4427'
RUST

5/12 TD 4446'
3400' oil 1000 acid

5/19 Mississippi 4425'
5" @ 4427'
1000 Acid
Pump 231 oil Pot.
Gr. 37.5°
TD 4446'

COMPLETED

Map No. _____ Sec. 23 Twp. 18 R. 26W

Well No. 1 Lyth

C R A etal. Company

FIRST REPORT

Contractor

NE/C

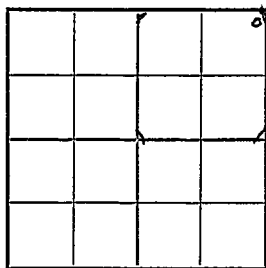
SECTION PLAT

330 Ft. from N. Line

_____ Ft. from S. Line

330 Ft. from E. Line

_____ Ft. from W. Line



Ness County

Location _____

Rig up _____

Drilling and Remarks:

R U R

RECORD

Cased _____ in., _____ ft.

Sand _____

Gas _____

Oil _____

Total Depth _____

PRODUCTION

1st 24 hrs. Nat. _____

1st 24 hrs. after shot _____

Gas _____ Cu. Ft.

Dry Hole _____

Abandoned _____

Date

APR 14 1948

19

S. J. LEWIS

Scout

Map No. 77 Sec. 23 Twp. 18 R. 2 6W

Well No. 1 Lyth

C R A et al. Company

COMPLETE Contractor

NE/C

E1,2536.
SECTION PLAT

330 Ft. from N. Line

 Ft. from S. Line

330 Ft. from E. Line

 Ft. from W. Line

			o
		e	

Ness County

Location

Rig up

Drilling and Remarks:

Miss 4425
5" @ 4427
1000 @ acid
Pump 231 x 110
325 5/8

RECORD

Cased in., ft.

Sand

Gas

Oil ✓

Total Depth 4446

PRODUCTION

1st 24 hrs. Nat.

1st 24 hrs. after shot

Gas Cu. Ft.

Dry Hole

Abandoned

Date

MAY 19 1948 19 S. J. LEWIS Scout