

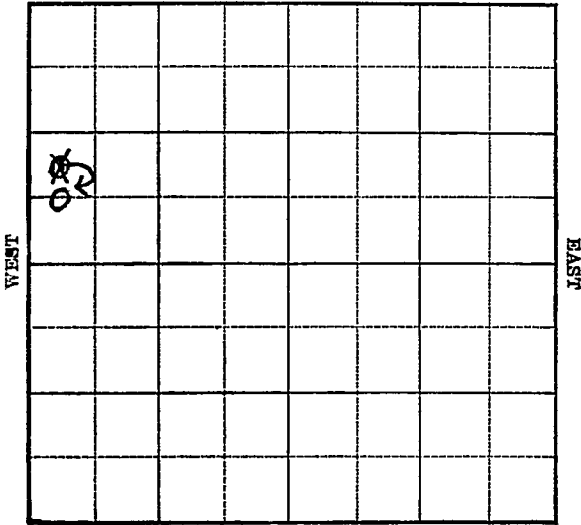
Section 25 Township 18 Range 10-W

Well No. #1 M. Behnke

Company F. Jones et al

Wildcat

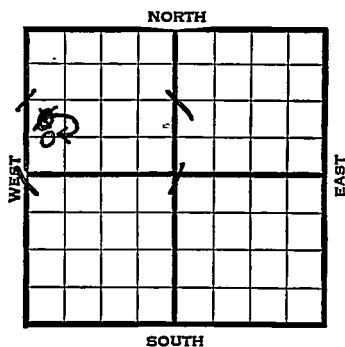
NORTH



SOUTH

Sec. 25 Twp. 18 R. 10-WWell No. #1 M. Behnke FarmF. Jones et al Company

(Wildcat)

         Ft. from N. Line~~990~~ 660 Ft. from S. Line         Ft. from E. Line330 Ft. from W. Line

1939	REPORT
8/2	Cable location
8/10	Rig.
8/17	"
8/24	"
8/31	"
9/7	Rigging up.
9/14	15" - 160' 12" - 410' Anhy 401' Drlg. 490'
9/21	Drlg. 1575'
9/28	10" - 1770' Drlg. 2062'
10/5	Topeka 2580' S.O. 2670-75' Drlg. 2775'
10/12	Lans. 2863' 3½ M gas 2950' Drlg. 2960'
10/19	8" - 3039' T.D. 3050' S.O. 3048'
10/26	8" - 3045' Cong. 3181' Quartzite <del>3209</del> <sup>3203</sup> T.D. 3214'
	7" - <del>3200</del> <sup>3199</sup> 3180' oil 4 hours.
	43. Gravity
	OVER



m 26—1M Bks.—2-29

Rice

KANSAS

Map No. 55 Sec. 25 Twp. 18 R. 10W

Well No. 1 M. Behnke

F. Jones etal Company

Contractor

FIRST REPORT

SECTION PLAT

NW SW NW

0			

~~330~~ Ft. from N. Line

990 Ft. from S. Line

\_\_\_\_\_ Ft. from E. Line

330 Ft. from W. Line

WILDCAT

Location X

Rig up \_\_\_\_\_

Drilling and Remarks:

Cable

RECORD

Cased \_\_\_\_\_ in., \_\_\_\_\_ ft.

Sand \_\_\_\_\_

Gas \_\_\_\_\_

Oil \_\_\_\_\_

Total Depth \_\_\_\_\_

PRODUCTION

1st 24 hrs. Nat. \_\_\_\_\_

1st 24 hrs. after shot \_\_\_\_\_

Gas \_\_\_\_\_ Cu. Ft.

Dry Hole \_\_\_\_\_

Abandoned \_\_\_\_\_

Date

AUG 2 1939 19 \_\_\_\_\_

S. J. LEWIS Scout



Rice

Map No. \_\_\_\_\_ Sec. 25 Twp. 18 R. 10W

Well No. 1 M. Behnke

F. Jones etal Company

CORRECTION Contractor

SECTION PLAT

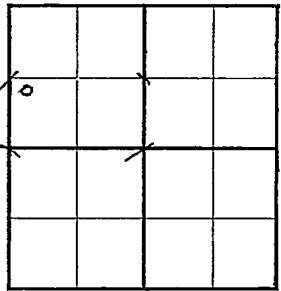
NW SW NW

\_\_\_\_\_ Ft. from N. Line

990 Ft. from S. Line

\_\_\_\_\_ Ft. from E. Line

330 Ft. from W. Line



WILDCAT

Location X

Rig up

Drilling and Remarks:

RECORD

Cased \_\_\_\_\_ in., \_\_\_\_\_ ft.

Sand \_\_\_\_\_

Gas \_\_\_\_\_

Oil \_\_\_\_\_

Total Depth \_\_\_\_\_

PRODUCTION

1st 24 hrs. Nat. \_\_\_\_\_

1st 24 hrs. after shot \_\_\_\_\_

Gas \_\_\_\_\_ Cu. Ft.

Dry Hole \_\_\_\_\_

Abandoned \_\_\_\_\_

Date

AUG 2 1939 19 S. J. LEWIS Scout

Rice **KANSAS**

Map No. \_\_\_\_\_ Sec. 25 Twp. 18 R. 10W.

Well No. 1 M. Behnke

F. Jones etal Company

CORRECTION Contractor

C W L SW NW

**SECTION PLAT**

\_\_\_\_\_ Ft. from N. Line

0			

660 Ft. from S. Line

\_\_\_\_\_ Ft. from E. Line

330 Ft. from W. Line

**WILDCAT**

**RECORD**

Location \_\_\_\_\_

Cased \_\_\_\_\_ in., \_\_\_\_\_ ft.

Rig up \_\_\_\_\_

Sand \_\_\_\_\_

Drilling and Remarks:

Gas \_\_\_\_\_

Reported \_\_\_\_\_

Oil \_\_\_\_\_

NW SW NW

Total Depth \_\_\_\_\_

**PRODUCTION**

1st 24 hrs. Nat. \_\_\_\_\_

1st 24 hrs. after shot \_\_\_\_\_

Gas \_\_\_\_\_ Cu. Ft.

Dry Hole \_\_\_\_\_

Abandoned \_\_\_\_\_

Date

S. J. LEWIS

AUG 9 1939 19

Scout

Map No. 55 Sec. 25 Twp. 18 R. 10WWell No. 1 M. BehnkeF. Jones et al Company

Contractor

## COMPLETED

NW SW NW

         Ft. from N. Line660 Ft. from S. Line         Ft. from E. Line330 Ft. from W. Line

## SECTION PLAT


WILDCAT

Location \_\_\_\_\_

Rig up \_\_\_\_\_

Drilling and Remarks:

*Quartzite 3203 1/2*  
*7" @ 199*

*Pump 805 P.V.*

## RECORD

Cased \_\_\_\_\_ in., \_\_\_\_\_ ft.

Sand \_\_\_\_\_

Gas \_\_\_\_\_

Oil \_\_\_\_\_

Total Depth 8209

## PRODUCTION

1st 24 hrs. Nat. \_\_\_\_\_

1st 24 hrs. after shot \_\_\_\_\_

Gas \_\_\_\_\_ Cu. Ft.

Dry Hole \_\_\_\_\_

Abandoned \_\_\_\_\_

Date

NOV 9 1939 19

S. I. LEWIS Scout

1939

11/2 Quartzite 3203 $\frac{1}{2}$ ' (Corrected)  
7" - 3199' T.D. 3209' .

11/8 Quartzite 3203 $\frac{1}{2}$ '  
7" - 3199'  
T.D. 3209'  
Potential 805 bbls. on pump.

COMPLETED