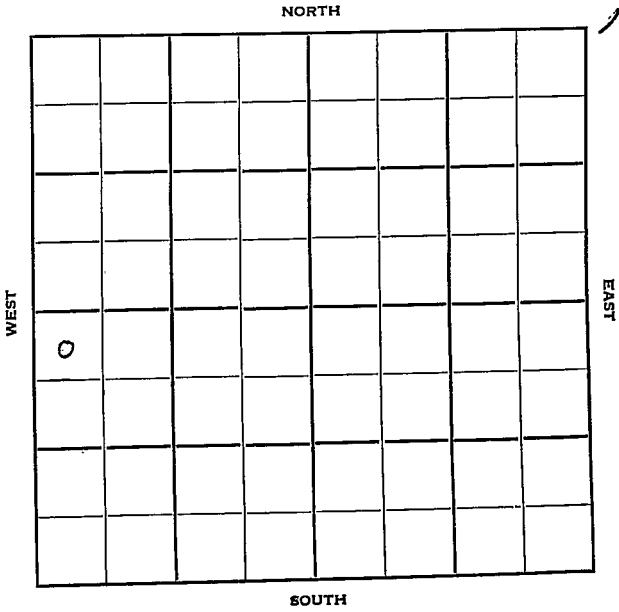


Section 11 Township 19 Range 12-W

Well No. #4 Ahrens

Company Aladdin & Crowe Drlg.



Sec. 11 Twp. 19 R. 12W ✓

Well No. #4 Ahrens Farm

Aladdin & Crowe Drlg. Company

Crowe Drlg. Contractor

Cheyenne View

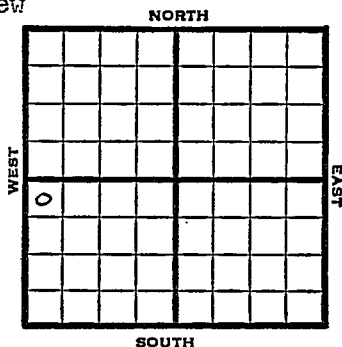
330' Ft. from N. Line

_____ Ft. from S. Line

_____ Ft. from E. Line

330' Ft. from W. Line

NW NW SW



1950

Elev 1828

REPORT

6/14

Rig up

7/26

8" @ 248

Anhy 655

Lans 3128

DST 3128-96 opn 1 hr rec 150' o & gcm

DST 3255-3311, opn $\frac{1}{2}$ hr, rec 150' o & gcm 500' oil

Cong 3397

DST 3399-3409, opn $\frac{1}{2}$ hr rec 30' mud

Arb 3465

5" @ 3460

SP 3310

24/3300-08, 18/3292-98, 24/3262-70,

24/3254-62, 2000 acid

S/8 boph

TD 2766

S/14 bfph 15% wtr

Comp 322 bopd 2% wtr

Completed

COMPLETED

Kansas

Cheyenne View

Map No. _____ Sec. 11 Twp. 19 R. 12W

Well No. 4 Ahrens

Aladdin & Crowe Drlg. Company

Crowe Drlg. Contractor

NW NW SW

SECTION PLAT

330 Ft. from N. Line

_____ Ft. from S. Line

_____ Ft. from E. Line

330 Ft. from W. Line

0			

FIRST REPORT

Barton County

Location _____

Rig up X

Drilling and Remarks:

RECORD

Cased _____ in., _____ ft.

Sand _____

Gas _____

Oil _____

Total Depth _____

PRODUCTION

1st 24 hrs. Nat. _____

1st 24 hrs. after shot _____

Gas _____ Cu. Ft.

Dry Hole _____

Abandoned _____

Date

JUN 14 1950 19

J. E. TYRA Scout

Map No. _____ Sec. 11 Twp. 19 R. 12WWell No. 4 AhrensAladdin & Crowe Company

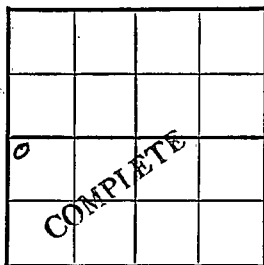
Contractor

NW NW SW

E1. 1828
SECTION PLAT330 Ft. from N. Line

_____ Ft. from S. Line

_____ Ft. from E. Line

330 Ft. from W. Line

Barton County

Location _____

Rig up _____

Drilling and Remarks:

8" @ 248.

Anhy 655

Lans. 3126

DST 3128=96

open 1 hr.

150! o & gcm

RECORD

Cased _____ in., _____ ft.

Sand _____

Gas _____

Oil _____

Total Depth 3766

PRODUCTION

1st 24 hrs. Nat. _____

1st 24 hrs. after shot _____

Gas _____ Cu. Ft.

Dry Hole _____

Abandoned _____

Date

JUL 26 1950 19J. E. TYRA Scout

DST 3255-3311

open $\frac{1}{2}$ hr.

Rec. 150' o &

Cong. 3397

DST 3399-3409

open $\frac{1}{2}$ hr.

Rec. 30' ^{08/1} mut

Arb. 3465

5" @ 3460

SP 3310

24/ 3300008

18/ 3292-98

24/ 3262-70

24/ 3254-62

2000-acid

S/ 8 boph

TD 3766

S/-14bfph 15% water

Comp. 322bopd 2% water

Misc.
Pierce Map for 500' gcm
France Map
Tracings
Land Wall Map
Land Small Map
Scout Cards

ANG

CLASH BT

U ISGROL

Corchsd

ASUW

3 34

22 3 58 11 11 34