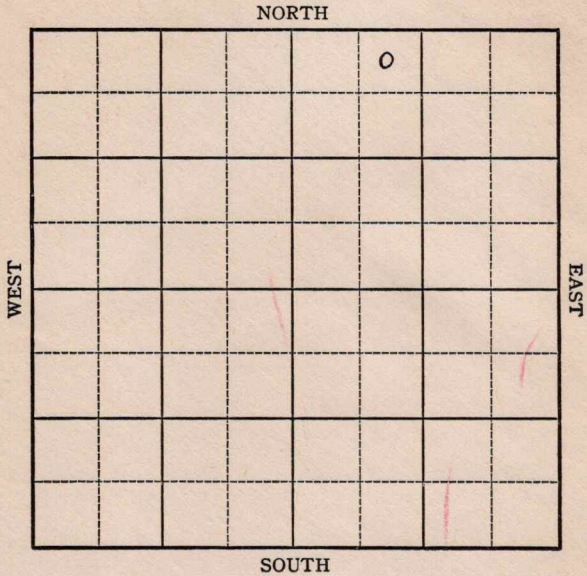


Section 19 Township 13 Range 15-W

Well No. #1 Polcyn

Company Ohio Oil



Sec. 19 Twp. 13 R. 15-W

#Well No. #1 Polcyn Farm

Ohio Oil Company

Wildcat

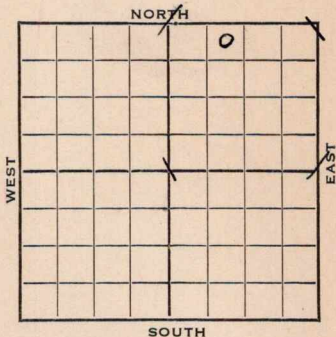
330 Ft. from N. Line

_____ Ft. from S. Line

_____ Ft. from E. Line

990 Ft. from W. Line

Elev. 1916



1943

REPORT

- 3/3 Location.
- 3/10 "
- 3/16 8" Casing set 672' WOC.
- 3/24 **Anhy 980'**
Drlg. 2205'
- 3/31 Topeka 2828' Lans 3082 Drlg. 3182
- 4/7 **Arb 3351**
4" @ 3353'
T.D. 3354 Rust
- 4/14 T.D. 3377 water
PB **3310'**
- 4/21 47 shots 3104-22
6750 acid swab 240 wtr.
30 bbbbs oil in 20 hrs.
- 4/28 " " " " "
- 5/5 **Arb. 3359**
4" @ 3353'
T.D. 3377'
Water

ABANDONED

Russell

KANSAS

Map No. 72 Sec. 19 Twp. 13 R. 15W

Well No. 1 Polcyn

Ohio Oil Company

FIRST REPORT Contractor

NE NW NE

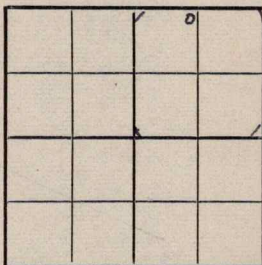
SECTION PLAT

330 Ft. from N. Line

_____ Ft. from S. Line

_____ Ft. from E. Line

990 Ft. from W. Line



WILDCAT

Location XXX

Rig up _____

Drilling and Remarks:

RECORD

Cased _____ in., _____ ft.

Sand _____

Gas _____

Oil _____

Total Depth _____

PRODUCTION

1st 24 hrs. Nat. _____

1st 24 hrs. after shot _____

Gas _____ Cu. Ft.

Dry Hole _____

Abandoned _____

Date

MAR 3 1943 19

S. J. LEWIS Scout

Russell

Map No. KANSAS Sec. 19 Twp. 13 R. 15W

Well No. 1 Polcyn

Ohio Oil Company

ABANDONED Contractor

NE NW NE

SECTION PLAT

330 Ft. from N. Line

_____ Ft. from S. Line

_____ Ft. from E. Line

990 Ft. from W. Line

WILDCAT

Location _____

Rig up _____

Drilling and Remarks:

Cr & 3309

4" @ 3353

Water

RECORD

Cased _____ in., _____ ft.

Sand _____

Gas _____

Oil _____

Total Depth 3377

PRODUCTION

1st 24 hrs. Nat. _____

1st 24 hrs. after shot _____

Gas _____ Cu. Ft.

Dry Hole _____

Abandoned _____

Date

MAY 5 1943 19

S. J. LEWIS Scout