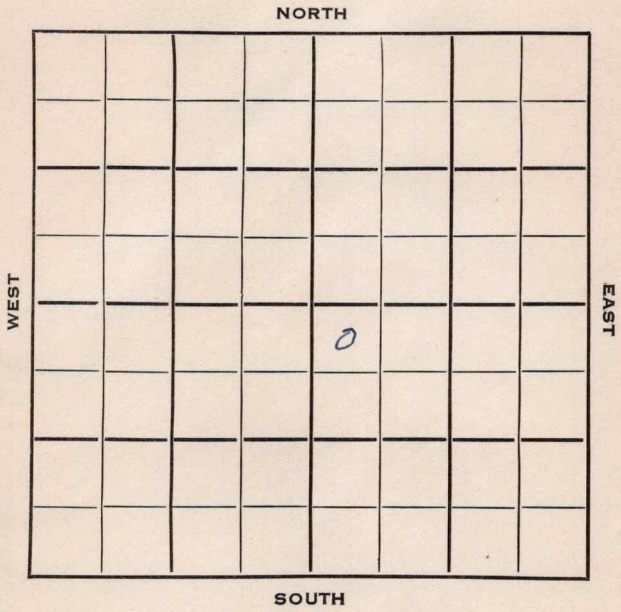


Section 21 Township 13 Range 15W

Well No. #1 Mills

Company Jones, Shelburne & Farmer



Russell **KANSAS** ✓

Sec. 21 Twp. 13 R. 15W

Well No. #1 Mills Farm _____
Jones, Shelburne & Farmer Company _____

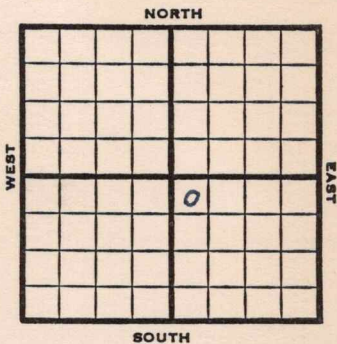
Contractor Wildcat

330 Ft. from N. Line

_____ Ft. from S. Line

_____ Ft. from E. Line

330 Ft. from W. Line



NW NW SE
 CSO - DHM

1953

Elev. 1894' REPORT

3/25

Spud 3-22-53
 8" @ 156

4/2

Drlg. 3297'

4/8

Spud 3-22-53
 TD 3365
 8" @ 156'

Heeb 3012, Tor 3036, Lans 3065,
 DST 3088-3099 open 3 min, Rec 7' mud
 870#
 DST 3104-26 open 1/2 hr. Rec 10' mud
 25# DST 3141-67 open 1 hr. Rec 170'
 gas 225' ocm 15' sw 800#
 DST 3215-36 open 1 hr. Rec 435' sw &
 SSO 825# DST 3325-30 open 1 hr.
 Rec 4' mud 630# **Arb 3325,**
 DST 3330-35 open 1 hr. Rec 340' sw
 740#
 TD 3365
 D & A

ABANDONED

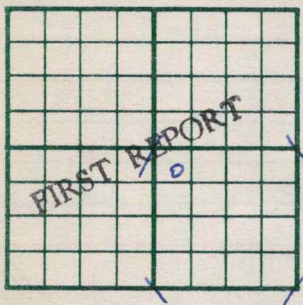
County Russell State Kansas

Sec. 21 (Blk.) 13 (Sur.) 15W Map No.

Operator Jones, Shelburne & Farmer

Well No. 1 Farm Mills

Elev. Location NW NW SE



330 Ft. From N Line SE

330 Ft. From W Line Quarter

Ist. Report MAR 25 1953

Completion


Remarks CSO - DHM

Spudding Date 3-22-53

Drlg. Data Wildcat

8" @ 156

LOST TO HAM



J. G. McGEHEE

County Russell State Kansas

Sec. 21 (Blk. 13 (Sur. 15W Map No. (Twp.) (Rge.))

Operator Jones, Shelburne & Farmer

Well No. 1 Farm Mills

Elev. 1894 Location NW NW SE



330 Ft. From N Line SE

330 Ft. From W Line Quarter

1st. Report

Completion APR 8 1953

Remarks Wildcat

Spudding Date 3-22-53

Drlg. Data D & A TD 3365

8" @ 156 Heeb. 3012 Tor. 3036

Lans. 3065 DST 3088-3099 open 3 min.

Rec. 7' mud 870 # DST 3104-26 open 1/2 hr

Rec. 10' mud 25# DST 3141-67 open 1 hr.

Rec. 170' gas 225' ocm 15' sw 800#

DST 3215-36 open 1 hr. Rec. 435' sw &

SSO 825# DST 3325-30 open 1 hr.

Rec. 4' mud 630# Arb. 3325 DST 3330-35

open 1 hr. Rec. 340' sw 740# TD 3365

D & A