FORM 51 5M 10-41 PETROL

KANSAS

Section 22 Township 13 Range 15W

Well No. 1 Johnson "C"

Company Cities Service Oil

WILDCAT

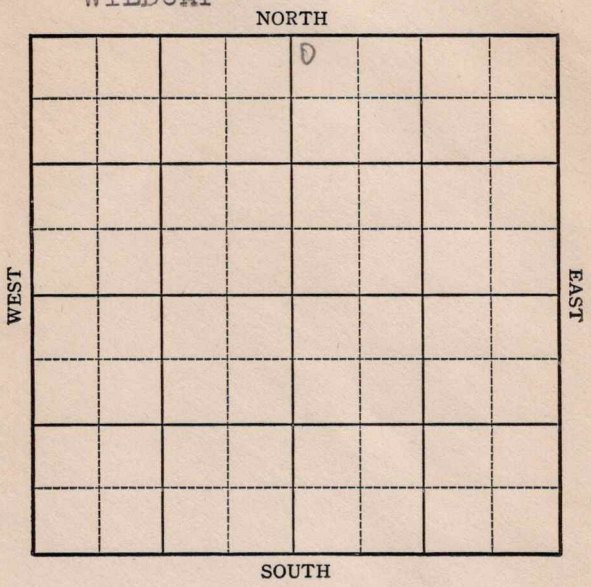

FORM 252-A
5M 9-42 GASS

Russell KANSAS

Sec. 22 Twp. 13 R. 15-W

Well No. #1 Johnson "C" Farm

Cities Service Oil Company

(Wildcat)

330 Ft. from N. Line

Ft. from S. Line

Ft. from E. Line

330 Ft. from W. Line

Elev. 1892

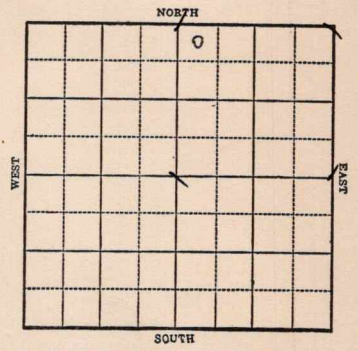

1942	REPORT
10/14	Location
10/21	8" @ 353 WOC
10/28	Drlg. 2345
11/4	Congl 3333 Drlg. 3341
11/11	Topeka 2790 Land 3065 Sat. 3104-07 Arb 3349-69 TD 4" @ 3180 RUST
11/18	" "
11/24	To preferate Lansing
12/2	Arb. 3349 Lans 3065 4" @ 3180 T.D. 3369' Water

ABANDONED

Form 26 200 Bks 5-42 Petrol Russell KANSAS

Map No. 22 Sec. 22 Twp. 13 R. 15W

Well No. 1 Johnson "C"

Cities Service Oil Company

FIRST REPORT Contractor

NW NE

330 Ft. from N. Line

_____ Ft. from S. Line

_____ Ft. from E. Line

330 Ft. from W. Line

WILDCAT

SECTION PLAT



Location XXX

Rig up

Drilling and Remarks:

RECORD

Cased _____ in., _____ ft.

Sand

Gas

Oil

Total Depth

PRODUCTION

1st 24 hrs. Nat.

1st 24 hrs. after shot

Gas _____ Cu. Ft.

Dry Hole

Abandoned

Date

OCT 14 1942 19____

S. J. LEWIS Scout

Form 26 200 Bks 5-42 Petrol

KANSAS

Russell

Map No. 12 Sec. 22 Twp. 13 R. 15W

Well No. 1 Johnson "C"

Cities Service Oil Company

ABANDONED Contractor

NW NE

330 Ft. from N. Line

Ft. from S. Line

Ft. from E. Line

330 Ft. from W. Line

WILDCAT

SECTION PLAT



Location

Rig up

Drilling and Remarks:

Ar & 3349

Lane 3065

4" @ 3180

Water

RECORD

Cased in., ft.

Sand

Gas

Oil

Total Depth 3369

PRODUCTION

1st 24 hrs. Nat.

1st 24 hrs. after shot

Gas Cu. Ft.

Dry Hole

Abandoned

Date

DEC 2 1942 19

S. J. LEWIS Scout