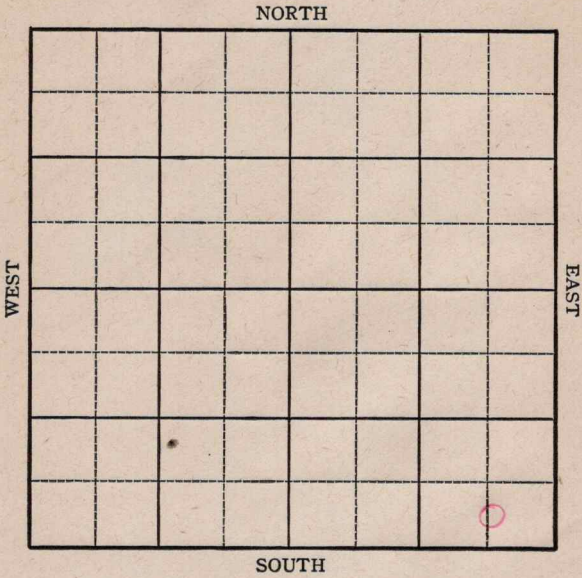


Section 23 Township 13 Range 15W

Well No. 1 Olson

Company Coralena



Sec. 23 Twp. 13 R. 15-W

Well No. #1 Olson Farm

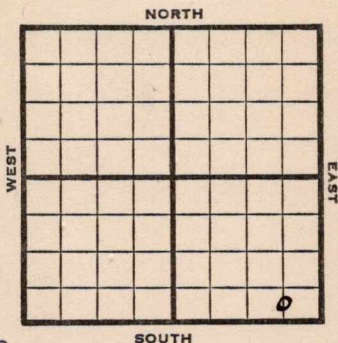
Coralena Company

\_\_\_\_\_ Ft. from N. Line

330 Ft. from S. Line

660 Ft. from E. Line

\_\_\_\_\_ Ft. from W. Line



C S L SE SE Elev. 1890

1945

REPORT

- 9/19 RUR
- 9/26 10" @ 498  
Anhy 962  
Drlg. 2260'
- 10/3 Topeka 2800  
Lans. 3040  
Drlg. 3330'
- 10/10 Arb. 3324  
TD 3338  
7" @ 3331 RUST
- 10/17 Swb. 4½ oil plus 3 Wtr. in 11 hrs.  
PB 3334  
Bail 4½ oil plus 7½ Wtr. in 15 hrs.
- 10/24 Squeeze
- 10/31 "
- 11/7 "
- 11/14 18 shots 3267-3278  
1000 acid.  
Swab ¾ oil per hr.
- 11/21 Pump 3 oil per hr.
- 11/28 M" " " "
- 12/5 Setting Pumping unit

OVER

735996

1945

12/12

Lans 3040

Arb. 3324

7" @ 3331

PB 3334

PB 3321

TD 3338'

Perf. 18 shots 3267-3278

2000 acid.

Pump 29 Pot.

Grav. 36.0

COMPLETED

**KANSAS** Pool Name Wildcat

Map No. 72 Sec. 23 Twp. 13 R. 15W

Well No. 1 Olson

Coralena Company

FIRST REPORT Contractor

C S L SE SE

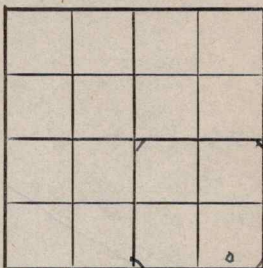
**SECTION PLAT**

         Ft. from N. Line

330 Ft. from S. Line

660 Ft. from E. Line

         Ft. from W. Line



Russell County

**Location** \_\_\_\_\_

**Rig up** \_\_\_\_\_

**Drilling and Remarks:**

RUR

**RECORD**

Cased \_\_\_\_\_ in., \_\_\_\_\_ ft.

Sand \_\_\_\_\_

Gas \_\_\_\_\_

Oil \_\_\_\_\_

Total Depth \_\_\_\_\_

**PRODUCTION**

1st 24 hrs. Nat. \_\_\_\_\_

1st 24 hrs. after shot \_\_\_\_\_

Gas \_\_\_\_\_ Cu. Ft.

Dry Hole \_\_\_\_\_

Abandoned \_\_\_\_\_

Date

SEP 1 9 1945

19

S. J. LEWIS Scout

